DOCUMENTS DEPA

5/S

CLOSED
STACKS

DOCUMENTS

SAN FRANCISCO
PUBLIC LIBRARY

REFERENCE
BOOK

Not to be taken from the Library

GOVERNMENT INFORMATION CENTER
SAN FRANCISCO PUBLIC LIBRARY

MAY 4 1996

SAN FRANCISCO PUBLIC LIBRARY
3 1223 90187 1195

SF
R10
#1
1993

REAL ESTATE DEPARTMENT

1993

DOCUMENTS DEPT.
AUG 16 1993
SAN FRANCISCO
PUBLIC LIBRARY

REAL PROPERTY

OWNED BY
THE CITY AND COUNTY OF SAN FRANCISCO

*352.1
Sa521

CITY AND COUNTY OF SAN FRANCISCO

REAL ESTATE DEPARTMENT

July 1, 1993

To the Honorable Mayor, the Controller,
the Chief Administrative Officer and
the Supervisors of the City and County of
San Francisco:

REAL PROPERTY OWNED BY THE CITY AND COUNTY OF SAN FRANCISCO

Pursuant to Section 7.400 of the Charter, I have prepared and transmit herewith a report, as of July 1, 1993, of each parcel and improvement of real property owned by the City and County of San Francisco, Community College District, and by the San Francisco Unified School District.

Lands and improvements shown in this report are historical or book value rather than current market value.

All real properties owned by the City are situated in San Francisco or in other counties in the State of California, as follows:

Hetch Hetchy Water Supply in Tuolumne, Stanislaus, San Joaquin, Alameda and San Mateo Counties.

Water Department in Alameda, Santa Clara and San Mateo Counties.

San Francisco International Airport, Sharp Park, Log Cabin Ranch School and County Jail in San Mateo County.

Park-Library lands in Fresno, and Kern Counties (Fuhrman Bequest).

Properties under the jurisdiction of the Port Commission are shown as one holding and do not include dedicated street areas. Values shown are those carried on Port Commission inventory. Areas under the Department of Public Works do not include dedicated street areas in the City and County. Though the Recreation and Park Departments have been merged. this report shows the lands of such former departments separately.

Respectfully submitted,

Anthony J. DeLucchi
Director of Property

C:\WP51\DATA\6RED1543.LTR

CITY AND COUNTY OF SAN FRANCISCO

REAL ESTATE DEPARTMENT

COUNTY BOUNDARY OF SAN FRANCISCO (CITY AND COUNTY) AS

DEFINED IN SECTION 23138 OF THE GOVERNMENT CODE OF CALIFORNIA

Beginning at the southwest corner, being the northwest corner of San Mateo, in the Pacific Ocean, on the extension of northern line of T. 3 S., of Mount Diablo base; thence northerly along the Pacific Coast, to its point of intersection with the westerly extension of the low water line on the northern side of the entrance to San Francisco Bay, being the southwest corner of Marin and northwest corner of San Francisco; thence easterly, through Point Bonita and Point Cavallo, to the most southeastern point of Angel Island, all on the line of Marin; thence northerly, along the easterly line of Marin, to the northwest point of Golden Rock (also known as Red Rock), being a common corner of Marin, Contra Costa, and San Francisco; thence due southeast four and one-half statute miles to a point established as the corner common to Contra Costa, Alameda, and San Francisco; thence southeasterly, on the western line of Alameda County to a point on the north line of T. 3 S, R.4 W, M.D.B. & M.; thence westerly on the township lines and an extension thereof to the place of beginning. The islands known as the Farralones (Farallons) are a part of said City and County.

◆◆◆◆◆◆◆◆◆◆◆◆◆◆◆◆◆◆◆◆◆◆◆◆◆◆◆◆◆◆

GOVERNMENT CODE OF CALIFORNIA - SECTION 23075:

"In," "to," or "from" the ocean shore mean a point three miles seaward from the shore. "Along," "with," "by," or "on" the ocean shore mean on a line parallel with and three miles seaward from the shore.

◆◆◆◆◆◆◆◆◆◆◆◆◆◆◆◆◆◆◆◆◆◆◆◆◆◆◆◆◆◆

Location of Steeple on San Francisco City Hall Dome (as per U.S.D. & G. Survey):

North Latitude 37° 46' 45.629" Longitude 122° 25' 05.286" West.

REAL PROPERTY
OWNED BY THE CITY AND COUNTY OF SAN FRANCISCO
ANTHONY J. DELUCCHI, DIRECTOR OF PROPERTY
JULY 1, 1993

DEPT. OR COMMISSION	LAND AREA ACRES	LAND	VALUATION BOOK VALUE IMPROVEMENTS	TOTAL
UNDER THE MAYOR, S.F.				
Mayor	2.401	$ 310,000	$ 2,327,000	$ 2,637,000
Parking Authority	2.893	7,764,000	11,300,000	9,064,000
S.F.U.S.D.	403.593	52,670,970	100,024,792	152,695,762
Community College	71.013	5,248,877	16,096,135	21,345,012
Fire Department	34.625	3,976,400	11,505,100	15,481,500
Park	1,974.643	169,366,642	63,396,931	232,763,573
Recreation	583.574	34,578,930	26,089,788	60,668,718
Police Department	12.352	9,145,500	855,000	10,000,500
Library	9.599	2,686,100	5,501,500	8,187,600
Health	87.808	4,338,218	52,034,000	56,372,218
Social Services	1.707	4,506,750	10,185,100	14,691,850
Art Commission	2.614	730,800	414,550	1,145,350
Retirement System	0.095	40,000	34,000	74,000
War Memorial	7.894	5,050,000	47,700,000	52,750,000
Port Commission	590.627	66,557,138	46,676,041	113,233,179
PUBLIC UTILITIES				
Hetch Hetchy	65.963	4,430,203	82.707	4,512,910
Municipal Railway	53.544	31,984,154	6,022,000	38,006,154
Water	881.049	26,727,485	4,615,166	31,342,651
TOTALS	4,785.994	$430,112,167	$404,859,810	$834,971,977
(Outside San Francisco)				
Park	1,190.720	706,610	109,027	815,637
Recreation-Tuolumne	328.780	-	44,043	44,043
Library	736.000	24,610	-	24,610
PUBLIC UTILITIES				
Hetch Hetchy	22,533.677	1,941,722	132,763,300	134,705,022
Water	62,132.732	10,122.542	15,000	10,137,542
Airport - San Mateo Co.	4,933.000	2,013,100	48,588,500	50,601,600
TOTALS	91,854.909	$14,808,584	$181,519,870	$196,328,454
UNDER THE CHIEF ADMINISTRATIVE OFFICER *(San Francisco)*				
Electricity	3.418	332,000	382,000	714,000
Public Works	242.902	36,022,601	195,539,414	231,562,015
Purchasing	2.608	377,100	1,098,350	1,475,450
Real Estate	656.076	26,198,350	90,805,954	117,004,304
Agriculture	3.975	180,000	175,000	355,000
CAO (Animal Control Facility)	0.350	46,000	272,000	318,000
COURT				
Juvenile Court	13.940	285,000	4,115,000	4,400,000
TOTALS	333.269	$63,441,051	$292,387,718	$355,828,769
(Outside San Francisco)				
Public Works	2.070	7,000	-	7,000
ELECTIVE OFFICERS				
Sheriff - San Mateo Co.	158.000	80,000	640,000	720,000
COURT				
Juvenile Ct. - San Mateo Co.	612.377	62,000	200,000	262,000
TOTALS	772.447	149,000	840,000	989,000
NET TOTALS	97,746.619	$508,510,802	$879,607,389	$1,388,118,200

NOTE: Areas of all public and privately-owned land in San Francisco:

Mainland	28,918 Ac.	Alcatraz Island	22 Ac.
Reclaimed Tidelands	170 Ac.	Angel Island (ptn.)	9 Ac.
Treasure Is. (Filled Area)	406 Ac.	Red Rock Island (ptn.)	3 Ac.
Yerba Buena Island	155 Ac.	Farralone Islands	120 Ac.
Bay and Ocean Water	53,035 Ac.		

C:\WPS1\DATA\6PropBk

TOTAL --- 82,838 ACRES

REAL PROPERTY OWNED BY THE CITY AND COUNTY OF SAN FRANCISCO

DESCRIPTION	JURISDICTION	AREA	LAND	IMP.	BLOCK
Port Lands	Port Commission	**587.574 Ac.	$66,294,188	$46,676,041	***
***Includes Blocks 1/7, 15/17, 35/37, 57, 58, 82, 109, 110, 137/140, 201, 410, 410A, 3742, 3743, 3769/3771, 3773, 3790/3792, 3801, 3802, 3809, 3810, 3838/3840, 3850, 3852, 3880, 3892, 3899, 3940, 3941, 4046, 4052, 4110, 4111, 4232, 4304, 4308, 4379, 4380, 4502A, 4845, 4852, 4917, 4935.					
Note: Area shown is preliminary. Lands are to be surveyed and monumented pursuant to the Burton Act.					
Kirkland Bus Yard	Muni Railway	113,437	17,500,000	287,000	19
Open Space	Park	3,147	97,500		24
No. Point Sewage Treatment Plant 111 Bay Street	Public Works	280,086	1,100,000	9,000,000	33/34 38/39
Francisco Middle School 2190 Powell Street	SFUSD	113,020	390,000	525,000	40, 53
Francisco Street Reservoir Hyde & Francisco Streets	Water	143,352	860,000	160,000	46/47
Russian Hill Park	Park	41,250	20,000		47
15' x 137' 6" (Lot) NW Chestnut & Kearny Streets	Park	2,062	300		55
Lombard Street Reservoir and Alice Marble Tennis Courts SW Hyde & Lombard Streets	Water Recreation	113,437	900,000	35,366	70
Yick Woo School (Elementary) 2245 Jones Street	SFUSD	30,612	107,000	212,500	72
* All areas shown in this book are expressed in square feet unless otherwise noted. **Includes 280 Acres of Piers, Bulkheads, Wharves and Sundries.					

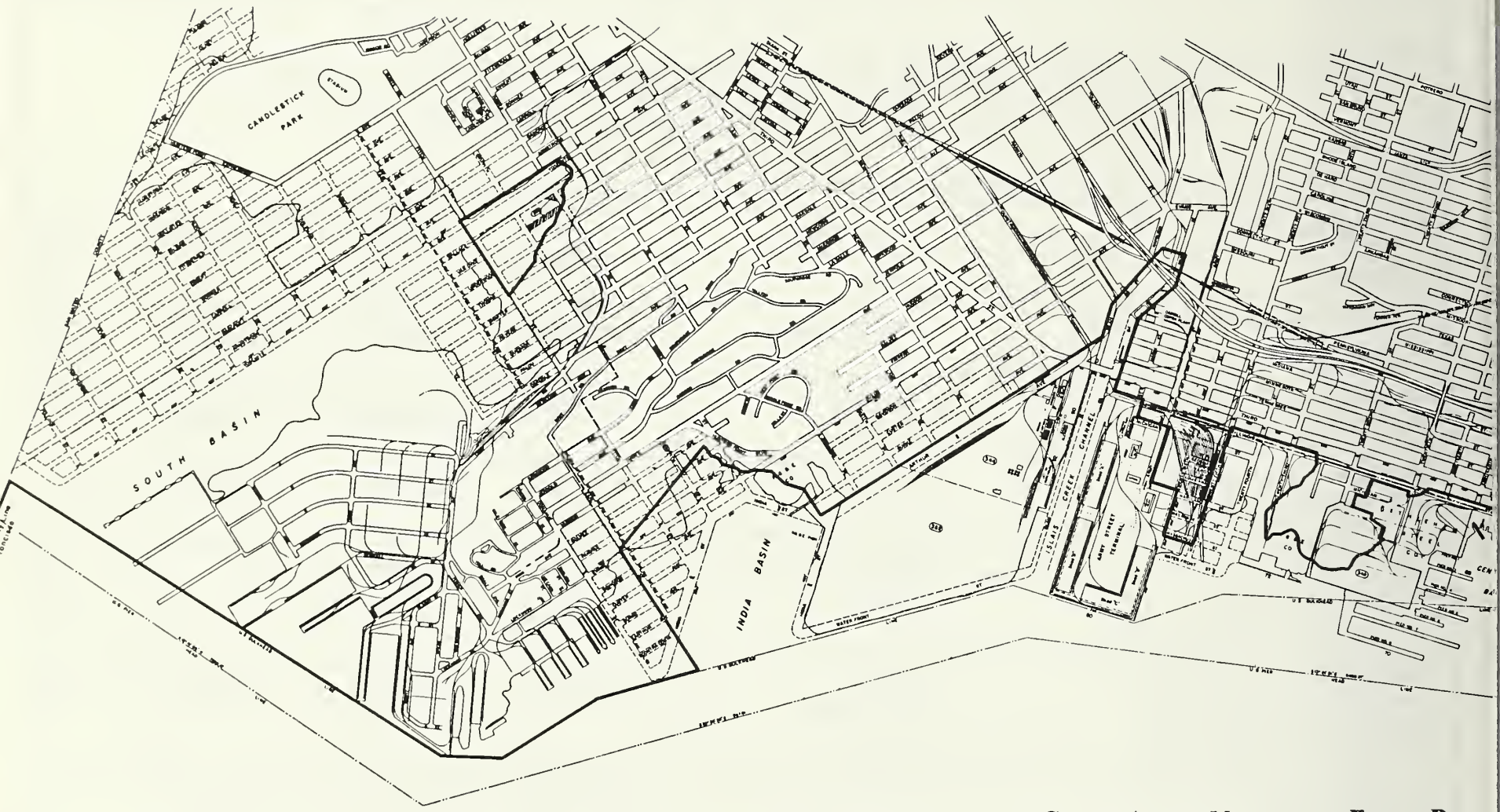
CANDLESTICK PARK
SOUTH BASIN
INDIA BASIN
ISLAIS CREEK CHANNEL
ARMY STREET TERMINAL

B A Y O F S A N F R

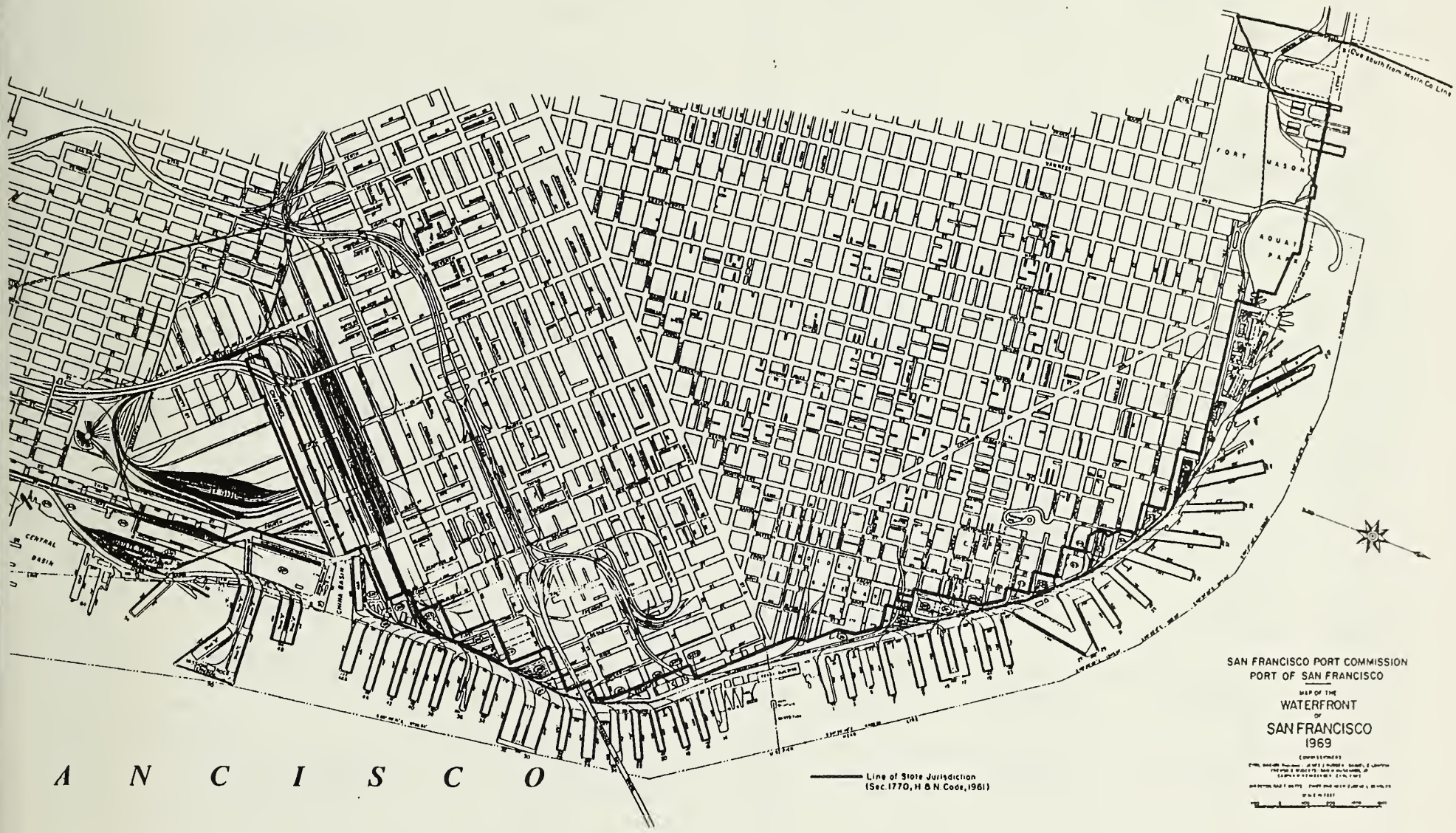
SAN FRANCISCO PORT COMMISSION
PORT OF SAN FRANCISCO
MAP OF THE
WATERFRONT
OF
SAN FRANCISCO
1969
Line of State Jurisdiction
(Sec. 1770, H & N Code, 1961)
FORT MASON
AQUATIC PARK
CENTRAL BASIN
CHINA BASIN
A N C I S C O

REAL PROPERTY OWNED BY THE CITY AND COUNTY OF SAN FRANCISCO

DESCRIPTION	*JURISDICTION*	*AREA*	*LAND*	*IMP.*	*BLOCK*
North Beach Playground SE Lombard & Mason Streets	Recreation	109,787	$380,000	$889,000	75
North Beach Branch 2000 Mason Street	Library (See Rec-Park)			193,000	75
Station 28, 1814 Stockton Street	Fire	2,782	8,000	256,000	77
Pioneer Park & Telegraph	Park	196,885	2,350,000	1,107,000	78/79 86/87
Garfield School (Elementary) 420 Filbert Street	SFUSD	34,422	120,000	209,500	87
* Chinatown North Beach Community College Center, 940 Filbert Street	SFUSD	29,475	88,000	433,000	92
Michelangelo Playground & Center Greenwich near Jones	Rec-Park	18,906	1,725,000	12,000	93
Washington Square SW Filbert and Stockton Streets	Park	98,500	500,000	3,000	102
Mini Park W. Hyde 80 N. Vallejo Streets	Park	4,390	84,000		124
Coolbrith Park NE Vallejo & Taylor Streets	Park	18,906	75,000		128
Central Station 766 Vallejo Street	Police	12,706	96,000	18,000	130
Vallejo St. Gar. #1, 766 Vallejo St.	Real Estate	1,422	30,000	937,725	130
* 20-year lease to S.F.C.C.D.					

REAL PROPERTY OWNED BY THE CITY AND COUNTY OF SAN FRANCISCO

DESCRIPTION	JURISDICTION	AREA	LAND	IMP.	BLOCK
School of Commerce/Business (Sr. High) 350 Broadway Street	SFUSD	27,557	$125,000	$178,500	143
Vallejo Street Garage #2 SW Vallejo & Churchill Streets	Parking Authority	18,906	4,700,000		147
Jean Parker School (Elementary) 840 Broadway	SFUSD	26,888	95,000	400,000	148
Broadway Tunnel (Remainder)	Public Works	2,980	7,500		154,155, 158
Health Center #4 (Air Rights over Broadway Tunnel @ Mason Street)	Health	10,050	300,000	1,600,000	159
Station 2, 1340 Powell Street	Fire	4,608	18,600	210,000	160
Chinatown Open Space 900 Jackson Street	Rec-Park	16,767	5,700,000		180
Spring Valley School (Elementary) 1451 Jackson Street	SFUSD	41,250	125,000	388,500	186
Rec-Park Open Space, Lots 12 & 13	Rec-Park	6,588	713,000		187
Cable Car Power House 1201 Mason Street	Municipal Railway	39,646	140,000	120,000	190
Chinatown Branch Library 1135 Powell Street	Library	9,453	33,000	175,000	191
Commodore Stockton Annex II Child Care Ctr., 949 Washington St.	SFUSD	10,650	37,500	130,000	192
Justin Herman Plaza	Park	41,763	500,000		202
Washington & Drumm Sewer Pump Sta.	Public Works	10,997	117,800		203

REAL PROPERTY OWNED BY THE CITY AND COUNTY OF SAN FRANCISCO

DESCRIPTION	JURISDICTION	AREA	LAND	IMP.	BLOCK
Golden Gateway Plaza & Public Park Alcoa Building	Park	86,071	$163,500	$807,000	204
Golden Gateway Garage, 250 Clay Street	Real Estate	119,150	6,000,000	6,135,000	204
Station 13, 530 Sansome Street	Fire	8,939	625,000	1,000,000	206
Chinese Education Center 657 Merchant Street	SFUSD	5,845	350,000	50,000	208
Portsmouth Square	Park	57,500	840,000	12,205	209
Portsmouth Square Garage, 733 Kearny St.	Park	223,000		3,181,000	209
Commodore Stockton School (Elem.) 950 Clay Street	SFUSD	68,870	225,000	1,000,000	211
Chinese Recreation Center SW Washington & Mason Streets	Recreation	28,359	75,000	1,059,000	213
Station 41, 1325 Leavenworth Street	Fire	2,956	15,000	143,000	216
Jones Street Tank & Tank House 1239 Jones Street	Fire	8,179	50,000	35,000	220
Chinese Playground Sacramento & Waverly	Recreation	25,724	80,000	5,000	225
Embarcadero Plaza, Steuart/Drumm Streets	Park	3.619 Ac.	500,000	1,750,000	233,3714
Collis P. Huntington Park NE California & Taylor	Park	46,750	1,700,000	5,000	245
St. Mary's Square California near Grant	Park	34,273	511,551	1,375,000	258

REAL PROPERTY OWNED BY THE CITY AND COUNTY OF SAN FRANCISCO

DESCRIPTION	JURISDICTION	AREA	LAND	IMP.	BLOCK
Street Vacation, St. Anne (Formerly St. Mary's Pl.)	DPW	5,052	$83,536	$	258
St. Mary's Square Garage 433 Kearny Street (incl. park & vacated st. subsurface footprint area)	Real Estate	61,552	404,913	2,300,000	258
Chief Sullivan Memorial Home 870 Bush Street	Fire	7,139	60,000	45,000	274
Sutter-Stockton Garage 330 Sutter Street	Real Estate	69,869	1,235,000	9,004,000	286
Excess Property Harlan & Mark Lane	Public Works	953	10,000		287
Office Building 425 Mason Street	Water	4,650	140,000	425,000	306
Union Square	Park	113,438	8,000,000	98,970	308
Union Square Garage, 330 Post Street	Park	424,000		1,646,000	308
Tenderloin Recreation Center	Rec-Park	26,469	2,646,000	704,000	322
Ellis-O'Farrell Garage 123 O'Farrell Street	Real Estate	33,687	2,000,000	625,000	327
Boeddeker Park Open Space (Tenderloin Park)	Rec-Park	42,281	1,453,125		332
Hallidie Plaza Market & Eddy Streets	Real Estate	25,067	2,800,000		341
S.F.F.D. Headquarters 260 Golden Gate Avenue	Fire	15,125	121,000	1,115,000	345

REAL PROPERTY OWNED BY THE CITY AND COUNTY OF SAN FRANCISCO

DESCRIPTION	JURISDICTION	AREA	LAND	IMP.	BLOCK
Senior Citizens Center 331-333 Turk Street	Health	4,375	$178,000	$	345
Power House, Civic Center NE Larkin & McAllister Streets	Public Works	7,656	75,000	80,000	347
Ptn. Lots 39, 41, 46 & 49 (United Nations Plaza)	Public Works	18,003	500,000		351
Library, Civic Center SE Larkin & McAllister Streets	Library	90,259	900,000	2,500,000	353
Marshall Square & MOH & CD 100 Larkin Street	Library	90,259	900,000	102,000	354
Rowing Clubs	Park	38,800			405
Cable Car Terminal	Muni Railway	10,527		115,000	405
Pumping Station (Fort Mason USA)	Fire	2,500	375,000		409
§ Galileo Sr. High School, 1055 Bay Street	SFUSD	211,200	1,266,000	1,450,000	454, 475
Hetch Hetchy Substation F 1575 North Point Street	Hetch Hetchy	3,694	375,000	67,492	459
Marina Jr. High School 3500 Fillmore Street	SFUSD	281,180	1,400,000	2,050,000	468-A
Moscone Playground (Lobos Square) Chestnut at Buchanan	Recreation	518,992	2,625,000	535,000	469
Marina Branch, Chestnut near Webster § Quitclaimed from CCSF to SFUSD	Library	6,000	30,000	192,000	469

REAL PROPERTY OWNED BY THE CITY AND COUNTY OF SAN FRANCISCO

DESCRIPTION	JURISDICTION	AREA	LAND	IMP.	BLOCK
Marina Off-street Parking 3234 Pierce Street	Real Estate	13,750	$239,166	$785,000	490
Yerba Buena Cultural College Center 2110 Greenwich Street	SFUSD	33,000	165,000	119,620	509
* Yerba Buena School Yard § 2110 Greenwich Street	SFUSD	19,968	100,000	72,380	509
Police Youth Program 2475 Greenwich Street	Police	9,300	37,000	52,000	513
Station 16 2251 Greenwich Street	Fire	5,760	23,000	148,000	515
Allyne Park NW Gough & Green Streets	Park	32,016	380,000		544
§ Sherman School (Elementary) 1651 Union Street	SFUSD	75,625	302,000	450,000	545
Golden Gate Valley Branch 1801 Green Street	Library	6,229	25,000	140,000	554
Helen Wills Playground SW Broadway & Larkin Streets	Recreation	36,073	155,000	144,719	573
Station 4 (Inactive) 1648 Pacific Avenue	Fire	3,830	15,000	73,500	574
§ Newcomers High School 2340 Jackson Street	SFUSD	38,361	160,000	440,000	588
§ Quitclaimed from CCSF to SFUSD * Leased to Parking Authority					

REAL PROPERTY OWNED BY THE CITY AND COUNTY OF SAN FRANCISCO

DESCRIPTION	JURISDICTION	AREA	LAND	IMP.	BLOCK
Alta Plaza SW Jackson & Steiner Streets	Park	517,928	$3,100,000	$3,600	607
§ Gough Special School (Closed) 1945 Washington Street	SFUSD	17,557	220,000	75,000	617
Lafayette Park SE Washington & Laguna Streets	Park	500,371	3,500,000	18,366	625
California Off-Street Parking California St. Btn. Fillmore & Steiner	Parking Authority	18,658	2,650,000	300,000	635
Station 38 2150 California Street	Fire	11,515	70,000	360,000	638
Redding School (Elementary) 1421 Pine Street	SFUSD	37,320	150,000	350,000	668
Mini Park, N Sutter 245 E Fillmore	Park	6,677			677
Substation (Fillmore near Sutter)	Muni Railway	6,950	5,000		678
Station 3, 1067 Post Street	Fire	3,660	22,000	60,000	693
Polk & Bush Parking Garage 1230 Polk Street	Real Estate	10,380	2,180,000		669
Homeless Multi-Purpose Service Center 1001 Polk Street	Social Services	9,900	1,870,900	1,659,100	694
Japanese Cultural Center Garage 1660 Geary Boulevard § Quitclaimed from CCSF to SFUSD	Real Estate	195,023	256,640	3,750,000	700,701

REAL PROPERTY OWNED BY THE CITY AND COUNTY OF SAN FRANCISCO

DESCRIPTION	JURISDICTION	AREA	LAND	IMP.	BLOCK
Japanese Peace Plaza & Pagoda	Park	31,448	$127,176	$250,000	700
Hamilton Playground Hamilton Playground NW Geary & Steiner Streets	Park Recreation	171,910	693,000	1,239,000 1,042,000	703
Benjamin Franklin Jr. High School 1430 Scott Street	SFUSD	148,589	446,000	2,370,000	705
Raymond Kimbell Playground NE Pierce & Ellis Streets	Recreation	237,564	948,000		706
John Macaulay Park Larkin-O'Farrell Streets	Rec-Park	8,880	310,800		716
New Tradition Center (Special School) Raphael Weill School (Elem. & Child Care Center) 1501 O'Farrell Street	SFUSD	141,624	264,000	510,000	723
West Side Health Center 2 1301 Pierce Street	Health	10,950	66,000		728
Alemany Community College Center 750 Eddy Street	Community College	16,500	120,000	200,000	739
§ Harvey Milk Children Center 841 Ellis Street	SFUSD	9,900		85,000	739
Jefferson Square SW Eddy & Gough Streets § Quitclaimed from CCSF to SFUSD	Park	245,781	860,000	2,500	745

REAL PROPERTY OWNED BY THE CITY AND COUNTY OF SAN FRANCISCO

DESCRIPTION	JURISDICTION	AREA	LAND	IMP.	BLOCK
Buchanan Street Between Eddy & Grove Streets	Park (*Blocks 748, 757, 772, 781 & 795)	78,925	$157,850	$423,550	*
Golden Gate School (Elementary) 1601 Turk Street	SFUSD	64,968	130,000	760,000	753
Northern Police Station Site 1125 Fillmore Street	Police	66,000	2,800,000		755
Mini Park NE Steiner/Golden Gate Avenue	Park	3,280			755
Station 5, 1301 Turk Street	Fire	13,750	55,000	230,000	756
Turk Substation & Garage, 1140 Fillmore St.	Art Commission	9,101	45,900	40,000	756
SE Turk & Fillmore Streets	Muni Railway	23,926	169,100		756
Mini Park (Fillmore Street) (107.5' x 92.5') 1140 Fillmore	Park	9,943			756
Laguna Golden Gate Child Care Center Pre-K School, 1015 Laguna Street	SFUSD	12,375	35,450	8,000	758
Margaret S. Hayward Playground SW Turk & Gough Streets	Recreation	227,133	800,000	324,000	759
Central Fire Alarm & Radio 1003 Turk Street	Electricity	21,933	45,000	125,000	759
City Hall Annex, 450 McAllister Street	Real Estate	8,250	82,500	492,500	766
Civic Center Corner, 400 McAllister Street NW Polk & McAllister Streets	Real Estate	16,500	165,000		766

REAL PROPERTY OWNED BY THE CITY AND COUNTY OF SAN FRANCISCO

DESCRIPTION	JURISDICTION	AREA	LAND	IMP.	BLOCK
460 McAllister Street	Retirement Board Admin. by DPW	4,125	$40,000	$34,000	766
§ Laguna-Golden Gate (Child Care center) John Swett School (Elementary) 727 Golden Gate Avenue	SFUSD	48,943	147,000	330,000	768
Ella Hill Hutch Comm. Ctr. (Entire Block) 1050 McAllister Street	Mayor	102,094	300,000	2,300,000	772
Community Cultural Center 762 Fulton Street	Art Commission	37,812	280,000		781
War Memorial & Opera House SW Van Ness & McAllister Street	War Memorial	238,064	2,400,000	12,600,000	786-A
City Hall, Civic Center 400 Van Ness Avenue	Real Estate	237,600	2,400,000	14,400,000	787
Civic Center Plaza Brooks Hall Garage, NW Grove & Larkin Streets	Park Real Estate Park	255,234	2,600,000	 3,937,000 4,299,000	788
Performing Arts Center Garage N Grove between Gough & Franklin Streets	Parking Authority	47,732	414,000	5,000,000	792
Alamo Square NW Hayes & Steiner Streets	Park	553,000	1,650,000		799
Performing Arts Center and Louise M. Davies Zellerbach Hall	War Memorial	105,806	2,650,000	35,100,000	810
Health Center Building and Central Emergency Hospital, 101 Grove Street	Health	24,815	200,000	2,360,000	811
§ Quitclaimed from CCSF to SFUSD					

REAL PROPERTY OWNED BY THE CITY AND COUNTY OF SAN FRANCISCO

DESCRIPTION	JURISDICTION	AREA	LAND	IMP.	BLOCK
240 Van Ness Avenue (EDP) 155 Grove Street (Art Commission)	Real Estate	13,814	$299,000	$271,000	811
Bill Graham Civic Auditorium 99 Grove Street	Real Estate	113,437	900,000	7,250,000	812
§ Central Administrative Offices 135 Van Ness Avenue	SFUSD	105,806	1,000,000	2,000,000	815
Hayes Valley Community Center SE Hayes & Buchanan Streets	Recreation	26,400	143,500	181,433	819
§ Alamo Park Sr. High School SE Hayes & Steiner Streets	SFUSD	60,671	150,000	560,000	823
* Office Building, 25 Van Ness Avenue	Real Estate (**includes land)	19,740		**11,328,300	834
Station 36, 109 Oak Street	Fire	6,600	21,000	285,000	837
John Muir School (Elementary) 380 Webster Street	SFUSD	45,912	99,000	485,000	841
D. Koshland Park SE Page & Buchanan Streets	Park	36,210	290,000	182,118	851
Mini Park S Page, 55 E Laguna Streets	Park	6,600	43,500	20,000	852
*** Bessie L. Smith Child Care Center Pre-Kindergarten School, 95 Gough Street	SFUSD	16,500	50,000	15,000	853

*25-yr. lease to CCSF commencing 10/23/91
***75-year lease
§Quitclaimed from CCSF to SFUSD

REAL PROPERTY OWNED BY THE CITY AND COUNTY OF SAN FRANCISCO

DESCRIPTION	JURISDICTION	AREA	LAND	IMP.	BLOCK
Duboce Park Harvey Milk Center Photo Center, NE Duboce & Scott Streets	Park Recreation Recreation	183,547	$550,000	$ 954,000 360,000	876
Yacht Harbor & Marina Park Marina Boulevard at Fillmore Street	Park	74.165 ac.	3,595,000	630,681	900
Baker Street Outfall Floatation Facility	Public Works	(See Park Dept.)		3,330,000	900
Access to Palace of Fine Arts NE Lyon & Jefferson Streets	Public Works	2,971			909
Palace of Fine Arts 3301/3601 Lyon Street	Park	15.72 ac.	12,500,000	7,500,000	916
Newcomer High School 3630 Divisadero Street	SFUSD	75,625	300,000	300,000	920
Cow Hollow Playground Miley near Baker Street	Recreation	6,853	10,000	33,000	942
** Grant School (Elementary - Closed) § 2940 Pacific Avenue	SFUSD	46,498	1,100,000		963
Presidio Branch 3150 Sacramento Street	Library	35,114	70,000	145,000	1006
Presidio Heights Playground S Clay 137.5 W Walnut Street	Recreation	18,906	75,000	38,000	1009
** Leased § Quitclaimed from CCSF to SFUSD					

REAL PROPERTY OWNED BY THE CITY AND COUNTY OF SAN FRANCISCO

DESCRIPTION	JURISDICTION	AREA	LAND	IMP.	BLOCK
Claire Lillienthal School (Elementary) 3950 Sacramento Street	SFUSD	43,605	$108,000	$350,000	1014
§ Dr. William Cobb School (Elementary) 2725 California Street	SFUSD	56,718	110,000	240,000	1027
Station 10, 655 Presidio Avenue	Fire	30,883	94,000	240,000	1032
Mini Park S Bush 165 E Baker Street	Park	7,906	42,900	35,000	1053
Roosevelt Middle High School 460 Arguello Boulevard	SFUSD	94,469	190,000	920,000	1061
Geary Child Care Center 20 Cook Street	SFUSD	51,909	104,000	190,000	1067
Laurel Hill Playground SW Euclid & Collins Streets	Recreation	61,600	245,000	172,000	1068
Car Barn & Offices 949 Presidio Avenue	Muni Railway	235,550	825,000	906,000	1072
Midtown Park Apartments 1415 Scott Street	Real Estate	99,593	560,000	1,565,979	1099
Mini Park SW O'Farrell & Beideman Streets	Park	2,580			1100
Raul Wallenberg High School 40 Vega Street	SFUSD	144,184	500,000	905,000	1105, 1111
Angelo J. Rossi Playground NE Arguello & Edward Streets	Recreation	284,656	850,000	941,000	1140-A, 1141
§ Quitclaimed from CCSF to SFUSD					

REAL PROPERTY OWNED BY THE CITY AND COUNTY OF SAN FRANCISCO

DESCRIPTION	JURISDICTION	AREA	LAND	IMP.	BLOCK
New Tradition Alternative School (Elem.) 2049 Grove Street	SFUSD	55,000	$70,000	$215,000	1194
John Adams Community College Center 1860 Hayes Street	Community College	104,844	157,200	870,000	1196
Station 21, 1443 Grove Street	Fire	8,164	20,000	202,000	1200
Former Engine 21 (Inactive) 1152 Oak Street	Fire	3,437	9,500	20,000	1215
Park Branch 1833 Page Street	Library	7,750	19,000	137,000	1229
Florence Martin Child Care Center Pre-Kindergarten School 1155 Page Street	SFUSD	21,656	60,000	23,000	1236
§ William De Avila School (Elementary) 1351 Haight Street	SFUSD	53,905	135,000	465,000	1243
Castro Street (Remainder) NW Duboce & Castro Streets	Public Works	854	800		1260
Golden Gate Park and Pan Handle	Park	(See Block 1700)			1263/64
* Park View Commons Housing § 701 Frederick Street	SFUSD	140,050	280,000		1265
Sunset Tunnel, Carl near Cole Streets * 75-year lease to CCSF § Quitclaimed from CCSF to SFUSD	Muni Railway	39,456	60,000		1268

REAL PROPERTY OWNED BY THE CITY AND COUNTY OF SAN FRANCISCO

DESCRIPTION	JURISDICTION	AREA	LAND	IMP.	BLOCK
Undedicated Street SE Carl & Arguello	Public Works	1,616	$	$	1275-A
Grattan School (Elementary) 165 Grattan Street	SFUSD	63,390	158,500	181,000	1281
Grattan Playground SE Stanyan & Alma Streets	Recreation	66,527	132,000	153,000	1283
Sea Cliff #2 Sewage Pump Station	Public Works	9,000	18,000	107,000	1306
Sea Cliff #1 Sewage Pump Station	Public Works	1,783	3,500	13,000	1309
Jas D. Phelan Recreation Beach (50-yr. lease) Sea Cliff & El Camino del Mar	Recreation		USA	123,000	1309
Lincoln Park Palace of the Legion of Honor Golf Clubhouse/34th & Clement Street	Park	110.421 ac.	4,416,840	507,688 2,425,000 64,000	1313
Point Lobos Shoreline Development (50-year lease)	Recreation		USA		1313
Seal Rocks	Park	1 ac.			
Mountain Lake Park 12th & Lake Street	Park	653,400	1,960,000	16,366	1345
Presidio Park Way * Includes Blocks 1373, 1420, 1445, 1531, 1556, 1631, 1656	Park	23.0 ac.	2,600,000		*
Richmond Playground W 18th, 225 S Lake street	Recreation	36,000	144,000	53,000	1378

REAL PROPERTY OWNED BY THE CITY AND COUNTY OF SAN FRANCISCO

DESCRIPTION	*JURISDICTION*	*AREA*	*LAND*	*IMP.*	*BLOCK*
Rochambeau Playground W 24th, 225 S Lake Street	Recreation	36,000	$144,000	$9,000	1384
Clement Tennis Courts W 30th, 225 S California Street	Recreation	36,000	144,900	5,000	1403
§ Alamo School (Elementary) 250 23rd Avenue	SFUSD	60,000	240,000	535,000	1411
* Richmond Recreation Center § 251 18th Avenue (Sr. High School)	SFUSD	36,000	144,000		1415
§ Sutro School (Elementary) 35 12th Avenue	SFUSD	42,000	168,000	278,000	1421
§ George Peabody School (Elementary) 250 7th Avenue	SFUSD	36,000	144,000	208,000	1427
Clement Off-street Parking E 8th 100 S Clement Street	Real Estate	12,300	74,500	155,000	1439
Clement Off-street Parking E 9th 175 S Clement Street	Real Estate	9,000	76,000	110,000	1440
Richmond Branch 351 9th Avenue	Library	36,000	144,000	156,000	1441
Geary Off-street Parking N Geary 105 W 21st Avenue * 99-year lease to Rec-Park § Quitclaimed from CCSF to SFUSD	Real Estate	7,375	82,500		1453

REAL PROPERTY OWNED BY THE CITY AND COUNTY OF SAN FRANCISCO

DESCRIPTION	JURISDICTION	AREA	LAND	IMP.	BLOCK
§ Presidio Jr. High School 450 30th Avenue	SFUSD	144,000	$576,000	$1,150,000	1461
Slope Protection SE Seal Rock & El Camino Del Mar	Public Works	552			1483
Station 34 499 41st Avenue	Fire	5,410	21,500	100,000	1494
Anza Branch 550 37th Avenue	Library	18,000	72,000	153,000	1508
Station 14 551 26th Avenue	Fire	6,600	39,500	30,000	1518
Argonne Playground W 18th 225 S Geary Street	Recreation	36,000	144,000	5,000	1526
Geary Off-street Parking W 18th 100 S Geary Street	Real Estate	12,000	95,000	36,000	1526
Station 31 441 12th Avenue	Fire	12,144	400,000	150,000	1532
8th Avenue Substation 435 8th Avenue	Municipal Railway	6,000	24,000	65,000	1536
Richmond Station 459 6th Avenue	Police	36,000	144,000	62,500	1538
George Washington Sr. High School 600 32nd Avenue § 99-year lease to Rec-Park	SFUSD	679,002	2,300,000	3,381,000	1574

REAL PROPERTY OWNED BY THE CITY AND COUNTY OF SAN FRANCISCO

DESCRIPTION	JURISDICTION	AREA	LAND	IMP.	BLOCK
Swimming Pool Site	Rec-Park	12,800	$	$	1574
Lafayette School (Elementary) 4545 Anza Street	SFUSD	74,400	297,500	540,000	1579
Balboa La Playa Terminal Loop	Municipal Railway	17,400	52,200		1595
* Richmond Community Center § 750 31st Avenue	SFUSD	36,000	275,000		1614
Cabrillo School (Elementary) 735 24th Avenue	SFUSD	73,490	408,500	100,000	1620
Argonne School (Elementary) 675 17th Avenue	SFUSD	68,520	274,000	131,000	1627
§ Frank McCoppin School and Child Care Center (Elementary)	SFUSD	42,000	168,000	273,000	1638
Argonne Nursery 750 16th Avenue	SFUSD	38,250	153,000	16,000	1658
Fulton Playground W 27th 225 N Fulton Street	Recreation	36,000	144,000	12,500	1670
Cabrillo Playground W 38th 200 S Cabrillo Street	Recreation	39,000	152,000	12,500	1681
* 50-year lease to Richmond Community Ctr. § Quitclaimed from CCSF to SFUSD					

REAL PROPERTY OWNED BY THE CITY AND COUNTY OF SAN FRANCISCO

DESCRIPTION	JURISDICTION	AREA	LAND	IMP.	BLOCK
Golden Gate Park and Panhandle	Park	1017.4 Ac.	$80,000,000		1700
Kezar Stadium				$1,608,408	
Kezar Basketball Pavilion				367,000	
Haight Street Card Shelter				15,000	
Park Lodge				818,000	
Administration Building				974,000	
Convenience Stations				115,000	
Childrens Playground				140,000	
Sharon Building				822,000	
Carousel (Building Only)				282,000	
Conservatory				391,000	
Nursery				42,600	
Service Yard				235,000	
Big Recreation Baseball Grounds				92,822	
Music Concourse				277,430	
San Francisco County Fair Building				567,160	
Clubhouse at Tennis Courts				108,065	
Clubhouse at Bowling Green				12,000	
Handball Courts				56,000	
Japanese Tea Garden				50,000	
Arboretum Pump Station				11,600	
Stow Lake Boat House and Reservoir				124,597	
Golden Gate Park Sewage Plant				207,000	
Stadium				115,000	
Fly Casting Pools				110,000	
Windmills and Golf House				290,000	
Beach Chalet				400,000	
Chalet Playing Field				15,000	
M.H. de Young Memorian Museum				2,520,000	
California Academy of Sciences				3,772,000	
Old Police Academy, Fulton & 37th Avenue				140,000	
Playground NE Sector				29,700	
Panhandle (Irrigation) & (Play Structure)				234,075	
Waiting Room (7th & Fulton)				13,000	
				$14,955,457	

REAL PROPERTY OWNED BY THE CITY AND COUNTY OF SAN FRANCISCO

DESCRIPTION	JURISDICTION	AREA	LAND	IMP.	BLOCK
Park Emergency Hospital Stanyan nr Waller	Park	(See G. Gate Park)	$	$30,000	1700
Park Police Station Kezar Drive	Police	" "		65,000	1700
Richmond-Sunset Sewage Treatment Plant, So. Drive	Public Works	" "		2,280,000	1700
Sunset Parkway to Sloat Boulevard * Includes Blocks 1714, 1791, 1817, 1882, 1907, 2013, 2073, 2098, 2156, 2181, 2313, 2365, 2389, 2437, 2460-A, 2505-A, 2520-A	Public Works	53 Ac.	3,088,000		*
Outer Irving Off-street Parking W 20th 75 N Irving	Real Estate	8,500	56,000	111,000	1730
Station 22, 1290 16th Avenue	Fire	7,500	75,000	230,000	1735
* Laguna Honda School § 1350 7th Avenue	SFUSD	48,000	120,000	314,000	1761
Inner Irving Off-street Parking E 9th 100 S Irving	Real Estate	12,000	122,500	37,000	1763
Sunset Branch 1305 18th Avenue	Library	7,500	22,500	122,500	1773
§ Jefferson School (Elementary) 1725 Irving Street	SFUSD	82,500	250,000	715,000	1773
§ Jefferson Nursery 1350 25th Avenue	SFUSD	18,000	54,000	16,000	1779
* Lease to U.C. § Quitclaimed from CCSF to SFUSD					

REAL PROPERTY OWNED BY THE CITY AND COUNTY OF SAN FRANCISCO

DESCRIPTION	JURISDICTION	AREA	LAND	IMP.	BLOCK
District 5 Health Center 1351 24th Avenue	Health	18,000	$54,000	$	1779
Muni Railway Substation, Judah N Judah 32 W 32nd	Hetch Hetchy	2,500	52,500		1787
§ F.S. Key Annex Child Care Center Pre-Kindergarten School, 1351 42nd Avenue	SFUSD	60,000	135,000.	195,000	1797
Station 23, 1347 45th Avenue	Fire	3,600	7,200	150,000	1799
Terminal Loop SE Judah and La Playa	Municipal Railway	2,625	5,000		1805
Hetch Hetchy Substation 1437 9th Avenue	Hetch Hetchy	2,508	103,000	15,215	1844
Lake Honda Tract NE 7th Avenue & Lawton Street	Water	21,152	42,000		1852
§ Bay Jr./Sr. High School 1541 12th Avenue	SFUSD	78,007	156,000	260,000	1858
Undedicated Alley N Lawton 110 W 20th Avenue	Public Works	1,900	1,030		1866
§ Lawton School (Elementary) 1570 31st Avenue	SFUSD	90,000	180,000	900,000	1876
Francis Scott Key School (Elementary) 1530 43rd Avenue	SFUSD	90,000	180,000	740,000	1888
Sunset Playground SW 28th Avenue & Lawton Street § Quitclaimed from CCSF to SFUSD	Recreation	144,000	288,000	1,713,000	1915

REAL PROPERTY OWNED BY THE CITY AND COUNTY OF SAN FRANCISCO

DESCRIPTION	JURISDICTION	AREA	LAND	IMP.	BLOCK
Open Space 15th Avenue & Noriega Street	Park	26,445	$520,000	$	1928-B
* Lake Honda Tract SE 7th Avenue & Lawton Street	Water	82,570	206,000		1937
J.L. Roberts Special School 1775 44th Avenue	SFUSD	61,020	122,000	234,000	2005
Grand View Park 14th Avenue near Moraga Street	Park	48,000	17,500		2034A
Open Space 14th & 15th Avenues	Park	113,423	1,127,500		2034A
Reservoir Lands SE 7th Avenue & Moraga Street	Water	310,147	110,000		2043
Slope Protection SW Laguna Honda Boulevard	Public Works	226,512	55,000		2044, 2120, 2127
Open Space - SE 14th & Ortega Avenues	Rec-Park	57,915	924,000		2050A
Sunset Community Center John O'Connell Senior High School 1920 41st Avenue	SFUSD	31.65 Ac. 204,592	703,000	764,000	2094
District 5 Mental Health Center 1990 41st Avenue	Health	18,000	63,000	92,000	2094
West Sunset Playground	Recreation	401,097	2,500,000	259,198	2094
Ortega Branch 3223 Ortega Street * 75-year lease	Library	21,875	20,000	169,000	

REAL PROPERTY OWNED BY THE CITY AND COUNTY OF SAN FRANCISCO

DESCRIPTION	JURISDICTION	AREA	LAND	IMP.	BLOCK
A.P. Giannini Jr. High School 3151 Ortega Street	SFUSD	423,696	$1,500,000	$3,042,000	2094
Parking Area - 70' x 105.20'	Recreation	7,364	87,000		2094
NE 41st Avenue & Quintara Street Vacant Lot	Recretion	302,032			2094
Station 18 1935 32nd Avenue	Fire	15,000	30,000	250,000	2102
Sunset Reservoir SE 28th Avenue & Ortega Street	Water	34.38 Ac.	2,150,000	3,936,000	2107
John P. Murphy Playground 1960 9th Avenue	Recreation	53,247	106,000	35,000	2126
Sunset Heights Park SW Rockridge & 12th Avenue	Park	212,137	125,000		2132-A, 2132-B
R.L. Stevenson School (Elementary) 2051 34th Avenue	SFUSD	144,000	288,000	1,465,000	2154
Abraham Lincoln Sr. High School SE 24th & Quintara (Annex)	SFUSD	42,000	84,000	225,000	2193
Abraham Lincoln Sr. High School 2162 24th Avenue	SFUSD	704,000	1,150,000	5,250,000	2194
Station 40, 2155 18th Avenue	Fire	6,000	12,000	80,000	2199
Bus Shelter SW 14th & Quintara	Municipal Railway	2,640	2,700		2203
Forest Hill Tank - Mendosa Avenue	Water	18,052	18,500		2207

REAL PROPERTY OWNED BY THE CITY AND COUNTY OF SAN FRANCISCO

DESCRIPTION	JURISDICTION	AREA	LAND	IMP.	BLOCK
Sunset Tank & Pump Station W 44th 100 N Santiago Street	Fire	12,000	$24,000	$20,000	2305
§ Herbert Hoover Jr. High School 2290 14th Avenue	SFUSD	358,229	2,324,906	3,185,000	2336
Fire Department Storage 2350 19th Avenue	Fire	12,500	350,000	50,000	2347
McCoppin Square NE 24th Avenue & Taraval Street	Park	330,000	660,000		2351
Parkside Branch 1200 Taraval Street	Library	(See Park Dept.)		174,000	2351
Taraval Station 2345 24th Avenue	Police	19,500	30,000	187,000	2353
Center for Independent Learning 3045 Santiago Street	SFUSD	60,000	120,000	236,000	2370
Muni Railway Taraval Substation	Hetch Hetchy	2,500	35,000		2385
Carl Larsen Park (Sava Pool) NW 19th Avenue & Vicente Street	Park	288,000	576,000	976,000	2420, 2477
§ Parkside Curriculum Center 2550 25th Avenue (Closed)	SFUSD	90,000	180,000	310,000	2425
Ulloa School (Elementary) 2650 42nd Avenue	SFUSD	173,200	346,000	1,000,000	2455
South Sunset Playground SW 40th Avenue & Vicente Street	Recreation	156,800	314,000	24,000	2456
§ Quitclaimed from CCSF to SFUSD					

REAL PROPERTY OWNED BY THE CITY AND COUNTY OF SAN FRANCISCO

DESCRIPTION	JURISDICTION	AREA	LAND	IMP.	BLOCK
Parkside Square SW 26th Avenue & Vicente Street	Park	362,080	$500,000	$	2469
Sigmund Stern Recreation Grove NW 19th & Sloat Avenue	Recreation	33.149 Ac.	600,000	286,000	2488
Pinelake Park Playground Pinelake Sewage Pumping Station Crestlake & Vale Streets	Recreation Public Works	30.958 Ac.	350,000	 27,300	2500-A
Sloat Boulevard (35' strip)	Public Works	30,442			2540
Buena Vista Park Haight & Buena Vista Streets	Park	36 Ac.	1,440,000		2601
McKinley School (Elementary) 126 Castro Street	SFUSD	73,600	150,000	365,000	2612
Roosevelt Way at Henry Street	Public Works	14,894	15,000		2612
Corona Heights Playground and Randall Junior Museum 16th & Rossevelt Avenue	Recreation	721,266	165,000	1,109,000	2615
Stairway End of Ord Court	Public Works	998			2619
Open Space SW Saturn Street & Ord Street	Rec-Park	4,216	140,000		2626
Mt. Olympus (Upper Terrace)	Park	10,000	20,000		2629-A
Station 12, 1145 Stanyan Street	Fire	11,150	22,000	240,000	2630

REAL PROPERTY OWNED BY THE CITY AND COUNTY OF SAN FRANCISCO

DESCRIPTION	JURISDICTION	AREA	LAND	IMP.	BLOCK
Interior Prk Belt (Green Belt) *Includes Blocks 2634-A, 2643, 2643-B, 2664, 2723, 2724, 2781, 2782, 2788, 2789, 2844, 2873	Park	903,696	$318,500	$	*
Twin Peaks Boulevard & Park Twin Peaks Boulevard	Park	591,545	130,000		2643
View Protection Twin Peaks Boulevard	Public Works	86,292	35,000		2643
Slope Protection NE 17th & Roosevelt Avenue	Public Works	1,188			2645
Eureka Valley 2 Off-street Parking 18th & Collingwood Avenues	Real Estate	8,473	81,563		2647
Traffic Island SW 17th & Corbett Avenues	Public Works	2,298	1,150		2651
Ashbury Tank & Tank House 1234 Clayton Street	Fire	7,813	12,000		2655
Market Street (Remainder)	Public Works	81			2657
Traffic Island SW Market & Merritt Streets	Public Works	4,862			2658
Market Street (Remainder)	Public Works	12,775	13,000		2659
Sewer R/W (5' Strip) Corbett & Deming Streets	Public Works	765	2,675		2660
Open Space (Tank Hill) Twin Peaks Boulevard	Park	126,145	650,000		2662

REAL PROPERTY OWNED BY THE CITY AND COUNTY OF SAN FRANCISCO

DESCRIPTION	JURISDICTION	AREA	LAND	IMP.	BLOCK
Second Community (Elementary) 500 Clarendon Avenue	SFUSD	135,036	$195,000	$853,229	2684
Eureka Valley Playground NW 19th & Collingwood Street	Recreation	83,500	120,000	821,000	2694
Douglas School (Elementary) 4235 19th Street	SFUSD	31,405	48,000	503,000	2697
Open Space (Kite Hill)	Park	95,561	384,400		2701A/ 2715, 2716
Market Street Extension	Public Works	2,800	1,400		2713
Open Space (Seward Park)	Rec-Park	17,662	274,500		2714
§ Corbett School (Elementary) (Closed) 500 Corbett Avenue	SFUSD	28,600	43,000	35,000	2718
Old Burnett Avenue (Vacated)	Public Works	7,275			2719-B
Summit Reservoir Site Palo Alto Avenue	Water	386,159	174,000		2719-C
Twin Peaks Reservoir Palo Alto Avenue	Fire	878,082	398,000		2719-C
Christmas Tree Point Lands Twin Peaks Boulevard	Real Estate	392,040	150,000		2719-C
Pipe Line Right-of-Way N Palo Alto 150 S Twin Peaks § Quitclaimed from CCSF to SFUSD	Fire	5,000	4,000		2721

REAL PROPERTY OWNED BY THE CITY AND COUNTY OF SAN FRANCISCO

DESCRIPTION	JURISDICTION	AREA	LAND	IMP.	BLOCK
Laguna Honda Reservoir N Laguna Honda & Clarendon	Water	814,136	$100,000	$	2734
Sutro Reservoir Site Midtown Terrace Playground NE Clarendon & Olympia	Water	592,852	465,000		2736
§ Rooftop School (Elementary) 445 Burnett Avenue	SFUSD	165,392	80,000	434,000	2756
Alvarado School (Elementary) 625 Douglass Street	SFUSD	79,247	120,000	437,000	2773
Stairway & Open Space to facilitate traffic	Public Works	8,435	10,000		2777
Station 24, 100 Hoffman Avenue	Fire	5,550	8,000	65,000	2801
Portola Drive (Remainder)	Public Works	38,825	120,000		2808, 2832, 2870
Noe Valley Tennis Courts NW 24th & Douglass	Recreation	40,281	60,000	5,000	2829
Laguna Honda Hospital Laguna Honda Blvd. & Dewey	Health	61.585 Ac.	1,271,968	9,360,000	2842
Rectifier Station	Hetch Hetchy	5,000	100		2842
Youth Guidance Center & School 375 Woodside Avenue	Juvenile Court	607,226	285,000	4,115,000	2842
Water Department, Parcel 370	Water	80,000	37,932		2842
Station 20, 285 Olympia Way § Quitclaimed from CCSF to SFUSD	Fire	17,600	35,000	325,000	2842

REAL PROPERTY OWNED BY THE CITY AND COUNTY OF SAN FRANCISCO

DESCRIPTION	JURISDICTION	AREA	LAND	IMP.	BLOCK
Pump House	Water	2,900	$	$	2844
Observation Area Portola Drive	Public Works	50,140	43,000		2848
Plaza - Clipper & 26th Streets	Public Works	15,867	63,468		2850
Forest Hill Station Laguna Honda Boulevard	Municipal Railway	50,137	103,000	125,000	2864
Glen Park Reservoir Land O'Shaughnessy Boulevard *Includes Blocks 2901-A, 2944-A, 2953, 2964/66, 3030	Hetch Hetchy	422,532	275,000		*
Traffic Island S Laguna Honda & Vasquez	Public works	9,525	19,000		2918-A
West Portal Branch 190 Lenox Way	Library	9,250	25,000	170,000	2919
Open Space NW Ulloa & Kensington *(Includes 2/3 interest on Ptn. of Lot 58)	Rec-Park	27,162	506,500		2923
Stanford Heights Reservoir & Stanford Heights Playground SW Teresita & Agua Way	Water Park	161,216	240,000		2946-A
Slope Protention O'Shaughnessy nr. Del Vale	Public Works	17,432	8,716		2949-A
Miraloma Playground SW Omar & Sequoia	Recreation	98,140	195,000	138,000	2955-B

REAL PROPERTY OWNED BY THE CITY AND COUNTY OF SAN FRANCISCO

DESCRIPTION	JURISDICTION	AREA	LAND	IMP.	BLOCK
Miraloma School (Elementary) 175 Omar Way	SFUSD	101,600	$200,000	$990,000	2955-B
Mt. Davidson Park SW Myra & La Bica	Park	39.42 Ac.	126,891		2961-A, 3015
West Portal School (Elementary) 5 Lenox Way	SFUSD	122,324	240,000	525,000	2979
West Portal Playground E Lenox & Ulloa	Recreation	82,500	160,000	500,000	2979
West Portal Off-street Parking SW Ulloa & Claremont	Real Estate	9,473	88,500		2979-A
Station 39 1091 Portola Drive	Fire	29,984	60,000	110,000	2982
Slope Protection N/L Portola Drive	Public Works	182,516	195,000		2983, 2988, 2989
West Portal Off-street Parking N West Portal 300 W Vicente	Real Estate	6,240	110,000	17,500	2988-A
Slope Protection Lot 22	Public Works	2,990			3000-A
Sunnyside Playground Melrose & Edna	Recreation	46,750	75,200	500,000	3032-A, 3064
Sewer Drainage N Mangles 100 E Foerster	Public Works	5,000	5,000		3064
Portola Drive (Remainder) SE Portola & San Fernando	Public Works	16,125	23,341		3069

REAL PROPERTY OWNED BY THE CITY AND COUNTY OF SAN FRANCISCO

DESCRIPTION	JURISDICTION	AREA	LAND	IMP.	BLOCK
Sewer Drainage S Mangles 175 E Forester	Public Works	5,000	$5,000	$	3088
Sunnyside School (Elementary) 250 Forester Street	SFUSD	64,687	97,000	308,000	3121
Excelsior Off-street Parking E Norton 100 N Mission	Real Estate	10,000	65,000		3148
City College, 50 Phelan Avenue	Community College	55.524 Ac.	3,576,700	14,630,335	3179
Balboa Park NW Ocean & San Jose Avenues, 600 Ocean	Park Recreation	23.858 Ac. 20,095	1,807,000 32,500	1,582,000	3179 3179
Ingleside Station, Sgt. Young Drive	Police	42,861	65,000	62,500	3179
Balboa Park Reservoir Site NW Ocean & Phelan	Water	17.66 Ac.	1,020,273		3180
Balboa Reservoir, South Basin	Community College	10.90 Ac.	629,727		3180
Phelan Loop (Municipal Railway) Ocean & Phelan	Water	52,646	118,830		3180
Rechannelization Road Ocean & Phelan	Public Works	16,298	1,170		3180
Station 15, 1000 Ocean Avenue	Fire	15,316	30,000	290,000	3180
Commodore Sloat School (Elementary) 50 Darien Way	SFUSD	195,266	390,000	365,000	3256
Slope Protection NW Ocean & San Leandro	Public Works	360	4,050		3257
Aptos Jr. High School 105 Aptos Avenue	SFUSD	121,974	240,000	1,750,000	3266-A

REAL PROPERTY OWNED BY THE CITY AND COUNTY OF SAN FRANCISCO

DESCRIPTION	JURISDICTION	AREA	LAND	IMP.	BLOCK
Aptos Playground NE Aptos & Ocean	Recreation	202,000	$400,000	$43,508	3266-A
Community College Admin. Bldg. 33 Gough Street	Community College	45,600	447,000	353,000	3504
Permit Center Bldg., 1660 Mission	Real Estate	18,619		5,245,000 (includes land)	3512
Rehabilitation Site, 1680 Mission	Public Works	11,800	118,000	105,000	3512
Jessie Street (Vacated)	Social Services	1,207			3513
150-190 Otis Street	Social Services	50,455	266,850	8,526,000	3513
NW Corner, Lot 7	Public Works	1,369	3,400		3513
* DSS Offices § 1440 Harrison Street	SFUSD	33,530	100,000	300,000	3520
Station 6, 135 Sanchez Street	Fire	12,500	25,000	265,000	3542
Div. Storage & Maintenance Facility 1940 Harrison	Municipal Railway	268,872	4,500,000	1,600,000	3551
§ Marshall School (Elementary), 1575 - 15th	SFUSD	33,900	68,000	215,000	3553
* Marshall Annex (Elementary) (Closed) 1950 Mission street	SFUSD	36,400	140,000	432,000	3554
Open Space, Noe & Beaver	Recreation	2,567	165,000		3561
Eureka Valley Branch, 3555 16th Street	Library	18,906	65,000		3564
* Lease Sites § Quitclaimed from CCSF to SFUSD					

REAL PROPERTY OWNED BY THE CITY AND COUNTY OF SAN FRANCISCO

DESCRIPTION	JURISDICTION	AREA	LAND	IMP.	BLOCK
District 1 Health Center 3850 17th Street	Health	16,500	$55,000	$	3564
Sanchez School (Elementary) 325 Sanchez Street	SFUSD	72,921	220,000	428,000	3565
Everett Junior High School 450 Church Street	SFUSD	183,279	550,000	1,350,000	3565
Mission Off-street Parking W Hoff 122 S 16th Streets	Real Estate	19,697	83,400		3569
Mission Community College Center Site NW 17th & Folsom Streets	Water Department	60,925	305,000		3571
Mission Police Station 600 Valencia street	Police	89,936	4,790,000		3577
Mission Senior High School 3750 18th Street	SFUSD	234,640	700,000	2,185,000	3579
Eureka Valley Off-street Parking E Castro 220 N 18th Street	Real Estate	8,436	17,750		3582
Mission Park SW 18th & Dolores	Park	618,240	1,850,000	69,609	3586 3599
Las Americas Children's Center 3250 20th Street	SFUSD	155,195	941,000		3593
Fire College, 2310 Folsom Street Station 7, 2300 Folsom Street	Fire	74,725	225,000	566,000	3594
Alioto Mini Park 3460 20th Street	Rec-Park	7,125	347,500		3595

REAL PROPERTY OWNED BY THE CITY AND COUNTY OF SAN FRANCISCO

DESCRIPTION	JURISDICTION	AREA	LAND	IMP.	BLOCK
Mission Playground SE Linda & 19th Streets	Recreation	77,661	$400,000	$498,000	3597
Open Space, Valencia-Cunningham	Park	10,350	130,500		3597
Church Street "J" Line SE Chruch & 20th Streets	Municipal Railway	28,153	28,000		3606
Folsom Playground NW Folsom & 21st Streets	Recreation	34,300	65,000	37,760	3611
Open Space (Between Treat & Harrison Streets)	Park	27,562	590,000		3612
John A. O'Connell Sr. High School 2905 21st Street	SFUSD	67,375	190,000	3,195,000	3613
Mission-Bartlett Parking Plaza NW Bartlett & 22nd Streets	Real Estate	66,089	300,000	2,615,000	3616
Church Street "J" Line NE Church & 22nd Streets	Municipal Railway	26,627	30,000		3619
Edison Nursery, 990 Church Street	SFUSD	23,199	46,000	22,000	3620
Edison School (Elementary) 3531 22nd Street	SFUSD	80,275	160,000	500,000	3630
§ Downtown Sr. High School 110 Bartlett Street	SFUSD	56,237	280,000	680,000	3636
Hawthorne School (Elementary) 825 Shotwell Street § Quitclaimed from CCSF to SFUSD	SFUSD	69,515	140,000	380,000	3638

REAL PROPERTY OWNED BY THE CITY AND COUNTY OF SAN FRANCISCO

DESCRIPTION	JURISDICTION	AREA	LAND	IMP.	BLOCK
Horace Mann Jr. High School 3351 23rd Street	SFUSD	111,527	$335,000	$1,010,000	3643
Mission Station 1240 Valencia Street	Police	11,778	75,000	193,000	3644
Station 1, 416 Jessie Street	Fire	5,625	36,900	430,000	3704
* Lincoln Building E 5th & Market Streets	SFUSD	75,625	3,500,000	1,250,000	3705
Downtown Campus, Mission & 4th Streets	Community College	9,750	243,750		3705
Downtown Substation 179 Stevenson Street	Municipal Railway	4,644	22,000	65,000	3708
Muni Turnaround (Ferry Park) Mission & Embarcadero	Municipal Railway	34,375	353,354		3714
Embarcadero Plaza	Park	(See Block #233)			
Station 35 (Inactive) 676 Howard Street	Fire	4,400	17,000	240,000	3722
Fifth & Mission Garage 833 Mission Street	Real Estate	120,600	1,457,000	5,155,000	3724
Mini Park, S Howard & Langton	Park	9,375	92,500	28,000	3730
Open Space (So. of Market)	Rec-Park	44,625	1,814,284		3731
Moscone Center Parking Garage Moscone Center (Air Space only) * 75-year Lease	Parking Authority	40,732		6,000,000	3735

REAL PROPERTY OWNED BY THE CITY AND COUNTY OF SAN FRANCISCO

DESCRIPTION	JURISDICTION	AREA	LAND	IMP.	BLOCK
Embarcadero Roadway Project SW Howard & Embarcadero	DPW	45,615	$7,825,708	$	3742
Filipino Education Center 824 Harrison Street	SFUSD	37,325	120,000	90,000	3752
Bessie Carmichael School (Elementary) 55 Sherman Street	SFUSD	110,000	385,000	285,000	3754
Clinic, 356 7th Street	Health	4,250	15,000	200,000	3755
Gasoline Service Station Bryant near 7th	Purchasing	14,335	72,800	164,000	3758
Warehouse	Purchasing	10,842	54,300	34,350	3758
Hall of Justice, 850 Bryant Street	Real Estate	213,164	1,290,000	15,586,000	3759
Seventh & Harrison Parking Plaza (Parking rights only)	Real Estate	129,677	150,000		3759
South Park, 64 So. Park Avenue	Park	37,779	75,000		3775
Bryant Street Pipe Yard SE Bryant 275 SW 4th Street	Water	59,812	209,000	8,800	3777
Homeless Center, 695 Bryant Street	Social Services	12,800	2,369,000		3777
Neighborhood Cultural Center 934 Brannan Street	Art Commission	26,445	136,400	93,550	3781
Station 8, 38 Bluxome Street	Fire	9,600	33,200	160,000	3786
Pumping Station #1, 698 2nd Street	Fire	16,000	56,000	1,300,000	3788
Embarcadero Roadway Project King Street between 2nd & 3rd Streets	DPW	71,863			3794

REAL PROPERTY OWNED BY THE CITY AND COUNTY OF SAN FRANCISCO

DESCRIPTION	JURISDICTION	AREA	LAND	IMP.	BLOCK
Embarcadero Roadway Project King Street between 4th & 5th Streets	DPW	68,063	$	$	3796
Sewage Pumping Station SW 4th 40 NW Channel Street	Public Works	2,100	8,400		3804
No. Point Crosstown Transport Force Main	Public Works	102,563	546,000	16,300,000	3806/ 3809
Channel Street Vacation Between Berry & Hooper	DPW	62,800			3807
Channel Street Vacation, Between 5th & 6th	Port	(See Port Lands)			3810
Mission Bay Land Strips	DPW	23.717 ac.			3810/ 3944
Station 30 (inactive) 1300 4th Street	Fire	25,377	84,000	103,000	3837
Bryant Substation & Overhead Department NE Bryant & Alameda Streets	Municipal Railway	48,000	144,000	202,000	3904
Animal Control Facility 1200 15th Street	(CAO) Animal Care Control	15,260	46,000	272,000	3925
William H. Scott Maintenance Facility SW Alameda Treat Avenue	Muni	1,514			3925
Bureau of Light, Heat & Power Harrison near Alameda Streets	Hetch Hetchy	35,952	176,750		3925/26
Station 29, 299 Vermont Street	Fire	5,950	18,000	170,000	3935
Franklin Square, SE 16th & Bryant Streets	Park	192,000	576,000	13,625	3963

REAL PROPERTY OWNED BY THE CITY AND COUNTY OF SAN FRANCISCO

DESCRIPTION	JURISDICTION	AREA	LAND	IMP.	BLOCK
Potrero Division Trolley Bus Yard 2500 Mariposa Street	Municipal Railway	192,000	$576,000	$1,400,000	3971
San Bruno Avenue NW San Bruno & Mariposa	Public Works	1,620			3975
Jackson Playground SE 17th & Carolina	Park Recreation	192,000	576,000		3981
International Studies Academy 693 Vermont Street	SFUSD	64,500	130,000	1,170,000	4029
Potrero Hill Jr. High School 655 De Haro Street	SFUSD	239,000	750,000		4032/33 4034
Daniel Webster School (Elementary) 465 Missouri Street	SFUSD	55,000	110,000	368,000	4066
Potrero Branch 1616 20th Street	Library	3,750	6,000	95,000	4068
McKinley Square SW 20th & Vermont Streets	Park	108,298	130,000		4076, 4091
San Francisco General Hospital 1001 Potrero Avenue	Health	935,667	1,830,000	37,700,000	4090/91 4140, 4154
Vermont Street (Remainder) NE Vermont & 22nd (Surplus Property)	Public Works	3,222	3,000		4093
Station 37 798 Wisconsin Street	Fire	5,000	10,000	47,500	4097

REAL PROPERTY OWNED BY THE CITY AND COUNTY OF SAN FRANCISCO

DESCRIPTION	JURISDICTION	AREA	LAND	IMP.	BLOCK
* I.M. Scott School (Elementary) (Closed) § 1060 Tennessee Street	SFUSD	30,000	$45,000	$119,000	4107
Southeast Station 2300 Third Street	Police	12,000	36,000	100,000	4108
Former Engine 16 (inactive) 909 Tennessee Street	Fire	5,000	10,000	98,000	4108
§ Bryant School (Elementary) 2445 Bryant St.	SFUSD	36,000	150,000	273,000	4151
Undedicated Street, SW Vermont & 22nd	DPW	1,149			4154
Potrero Heights Reservoir SW 22nd & Wisconsin Streets	Water	40,000	40,000		4161
Potrero Hill Recreation Center SE 22nd & Arkansas Streets	Recreation	415,680	160,000	1,572,000	4163
John M. Wood Motorcoach Center 1001 22nd Street	Municipal Railway	361,953	1,084,800		4169/71
Mini Park N 24th 50 W York Streets	Park	5,200	41,500		4209
Garage, 2548 24th Street	Municipal Railway	80,000	160,000	343,000	4213
Potrero Hill Health Center	Health	20,690	41,000		4219
Starr King School (Elementary) 1215 Carolina Street	SFUSD	65,900	67,000	843,000	4219
§ Sunshine Small High School 2730 Bryant Street	SFUSD	39,000	98,000	474,000	4273
* Lease Site § Quitclaimed from CCSF to SFUSD					

REAL PROPERTY OWNED BY THE CITY AND COUNTY OF SAN FRANCISCO

DESCRIPTION	JURISDICTION	AREA	LAND	IMP.	BLOCK
James Rolph Jr. Playground NW Potrero & Army Streets	Recreation	134,334	$305,000	$18,266	4276
Mission Education Center 2641 25th Street	SFUSD	40,000	120,000	198,500	4277
Potrero Del Sol Park (Knudsen Dairy Site)	Park	199,583	700,000		4277
Bureau of Equipment 2501 25th Street	Fire	7,500	15,000	55,000	4279
Potrero Nursery 1101 Connecticut Street	SFUSD	25,000	37,500	30,000	4287
Street Area (not dedicated) *4290/91, 4317/18, 4329, 4349	DPW	52,789			*
Army Street Right of Way *4314/39/43/46/47/49/52/53/55/56/57/82	DPW	367,347	5,900,000		*
Army Street Circle SE Army & Bayshore Freeway	Public Works	78,538	350,000	146,351	4339, 5512
Corporation Yard	Public Works	274,846	687,000	706,000	4341/42/43
Sewer Right of Way S Napoleon 410 E Evans Streets	Public Works	7,260	9,500		4347B
Muni Bus Storage/Maintenance Facility 1301 Army Street	Muni	170,000	4,750,000		4352/4381

REAL PROPERTY OWNED BY THE CITY AND COUNTY OF SAN FRANCISCO

DESCRIPTION	JURISDICTION	AREA	LAND	IMP.	BLOCK
LASH Terminal Facility NW Tulare & Tennessee Streets	Port Commission	3.17 ac.	$262,960	$	4379/80
Wet Water Retention Basin	Public Works	113,131	46,500		4381/82
SE Effluent Sewer SE Islais & Arthur Streets	Public Works	8,634	27,450		4501
Station 25, 3305 Third Street	Port	11,200		110,000	4502A
India Basin Shoreline Park	Rec-Park	170,236	325,000		4596/97 4606/07/ 21/30
India Basin Open Space	Rec-Park	235,591	2,304,600	225,000	4598, 4605/22/ 29A
Sewage Pump Station S Hudson & Hunters Pt. Streets	Public Works	1,662	2,000	83,000	4646
Sir Francis Drake School (Elementary) 350 Harbor Road	SFUSD	155,422	155,000	1,161,000	4700
* Hunters Point Comm. Youth Foundation 200 Middlepoint Road (closed)	SFUSD	52,533	71,000	31,000	4700
Child Care Center No. 2 Dr. Martin Luther King Nursery	DPW	20,647	36,000	235,000	4710
Hunters Point Reservoir	Water	22,963	22,750		4711
Neighborhood Facility & Child Care Ctr. #4 Mary McCleod Bethune	DPW	52,946	57,230	493,000	4711
* Leased Site					

REAL PROPERTY OWNED BY THE CITY AND COUNTY OF SAN FRANCISCO

DESCRIPTION	JURISDICTION	AREA	LAND	IMP.	BLOCK
*Jedediah Smith School (Elementary) (Closed) 110 Southridge Road	SFUSD	135,793	$245,000	$1,080,000	4713
Hilltop Park, Hunters Point	Rec-Park	155,792			4713
Child Care Center No. 3 Captain William T. Shorey Nursery	DPW	16,816	13,500	255,000	4714
Ridgetop Playground Hunters Point near Oakdale Avenue	Park	166,878	550,000		4715
Former School Site 2251 SE of Oakdale & Keith Street	Real Estate	108,155			4715
Galvez Playfield (Mendell Street)	Park	256,407	105,200	449,623	4720
Child Care Ctr. No. 1 Sojourner Truth Nursery	DPW	28,662	43,000	202,000	4720
Sewer Right of Way E Palou 125 N Jennings Streets	Public Works	2,500	2,500		4731
Lot - W Palou 225 N Griffith (Surplus Property)	Public Works	4,396	6,000		4756
Station 17, 1295 Shafter Avenue	Fire	10,000	20,000	237,500	4792
Vacant Land Thomas at Griffith	Public Works	268,000	220,000		4794/ 4805
Sewage Pumping Station E Yosemite & Ingalls Streets	Public Works	3,000	6,000	335,000	4832
Ambulatory Health Care Ctr. E Keith & Bancroft Streets	Health	52,500	110,250		4849
* Leased Site					

REAL PROPERTY OWNED BY THE CITY AND COUNTY OF SAN FRANCISCO

DESCRIPTION	JURISDICTION	AREA	LAND	IMP.	BLOCK
Vacant Land Bancroft & Carroll Avenue	Public Works	5,000	$50	$	4866
Sewage Pumping station Griffith nr. Fitch Streets	Public Works	900	900	62,000	4884
Vacant Land Egbert & Fitzgerald Avenue	Public Works	10,000	100		4924
Pedestrian Overpass N Gilman & Griffith Streets	Public Works	2,556	10,000		4937
§ Bret Harte School (Elementary) 1035 Gilman Avenue	SFUSD	204,740	397,500	1,160,000	4944, 4964
Gilman Playground Gilman & Griffith Streets	Recretion	306,053	300,000	5,000	4945, 4963
N Ingerson Avenue, Lots 14 & 18	Real Estate	5,000	10,000		4964
Bay View Park Bay View Park Road	Park	26.114 ac.	130,000		4977, 4991
Open Space - Lathrop Avenue	Park	22,000	100,000		4991
Bayshore Boulevard (Lot 5-D)	Public Works	1,863	500		4991
Key Avenue (future extention)	Public Works	113,125	10,000		4991
Candlestick Park Ext.	Public Works	50,966	114,650		4991
Candlestick Park Foot of Jamestown Street	Park	77.36 Ac.	5,000,000	5,255,830	5000
§ Quitclaimed portion of Hollister Street (7,520 sq.ft.) from CCSF to SFUSD.					

REAL PROPERTY OWNED BY THE CITY AND COUNTY OF SAN FRANCISCO

DESCRIPTION	JURISDICTION	AREA	LAND	IMP.	BLOCK
Hunters Point Expressway (Remainder)	Public Works	32,800	$1,500	$	5027
Hester Avenue (Remainder)	Public Works	3,227	4,500		5054-A, 5069
Bayshore Boulevard (Remainder)	Public Works	14,400	14,500		5067
Harney Way (Remainder)	Public Works	10,585	7,500		5076
SE Water Pollution Control Plant Expansion (Expansion) *Blocks 5227, 5233, 5234, 5243, 5244, 5251	Public Works	18.426 ac.	4,800,000	153,729,000	*
SE Water Pollution Control Plant 1700 Jerrold Avenue	Public Works	25.31 ac.	6,600,000	7,550,000	5262, 5280/81
Public Wholesale Produce Market Jerrold & Selby Streets *Blocks 5262, 5268, 5269, 5282, 5284-A, 5285-A	Real Estate	610,189	2,160,000		*
Jerrold Avenue and Poultry Place (Vacated Portion) *Blocks 5268, 5269, 5282, 5284-A	Public Works	31,193	93,000		*
Consolidated Shops 800 Quint Street	Purchasing	88,427	250,000	900,000	5262
Corporation Yard 901 Rankin Street	Electricity	126,951	287,000	257,000	5281
Corporation Yard 1990 Newcomb Avenue	Water	249,773	500,000		5281, 5303/04
Station 9 2245 Jerrold Avenue	Fire	60,600	120,000		5286-A

REAL PROPERTY OWNED BY THE CITY AND COUNTY OF SAN FRANCISCO

DESCRIPTION	JURISDICTION	AREA	LAND	IMP.	BLOCK
17' Strip (Lot 4) S Jerrold 167 W Upton Streets	Real Estate	12,950	$26,000	$	5286-A
Undedicated Street SE 3rd and LaSalle Avenue	DPW	120			5296
SE Water Pollution Control Plant Expansion	Public Works	183,591	800,000		5304, 5313
Pump Station W McKinnon & Keith Streets	Water	1,875	3,000		5308
Joseph Lee Recreation Center E Oakdale & Mendell Streets	Recreation	80,000	240,000	1,242,000	5310
Facilities Management Offices 1551 Newcomb Avenue, Lane & Oakdale Sts.	SFUSD	40,000	120,000	771,000	5310
So. San Francisco Opera House W Newcomb & Mendell Streets	Art Commission	30,600	125,000	25,000	5310/11
Southern Freeway (Remainder) (used as Mini Park) S Palou & Selby Streets	Public Works	8,900	17,000		5331
Anna E. Waden Library 5075 3rd Street	Library	7,378	49,000	235,000	5339
* Fremont School (Elementary) (Closed) 2055 Silver Avenue	SFUSD	225,118	900,000	843,000	5346/47 5351
Southern Freeway (Remainder) W Shafter 100 N Selby Streets * Lease Sites	Public Works	3,500	7,000		5350

REAL PROPERTY OWNED BY THE CITY AND COUNTY OF SAN FRANCISCO

DESCRIPTION	JURISDICTION	AREA	LAND	IMP.	BLOCK
Phillip & Sala Burton High School 45 Conkling Street	SFUSD	269,592	$1,100,000	$2,368,000	5351, 5379/80
Dr. Charles R. Drew School (Elementary) 50 Pomona Street	SFUSD	120,000	192,000	435,000	5356
Southern Freeway (Remainder) SW of Elmira & Helena	Public Works	3,000	10,000		5375, 5378
Sewer Right of Way E Quint 225 S Revere Streets	Public Works	2,500	1,000		5384-C
Bayshore Boulevard (Remainder) NE Bayshore & Silver Street	Public Works	37,166	3,500		5392, 5402, 5431-A
Silver Terrace Playground Silver near Bayshore Boulevard	Recreation	244,372	105,000	118,000	5396
Young Community Developers' Offices 1715 Yosemite	Mayor	2,500	10,000	27,000	5418
Bayview Playground S 3rd & Armstrong Streets	Recreation	149,551	250,000	800,000	5420
S.F. Community College Shop 1960 Carroll Avenue	S.F.C.C.	23,155	74,500	42,800	5423-A
Potrero Station SW Williams & Newhall Streets	Police	42,830	1,072,500		5423-A
Traffic Island W Carroll & Quint Streets	Public Works	15,347	1,200		5436
Bayshore Boulevard (Slope Protection) *Blocks 5435, 5439, 5447, 5448, 5451	Public Works	79,515			*

REAL PROPERTY OWNED BY THE CITY AND COUNTY OF SAN FRANCISCO

DESCRIPTION	JURISDICTION	AREA	LAND	IMP.	BLOCK
Le Conte School (Elem. & Child Care Ctr.) 3125 Army Street	SFUSD	64,153	$130,000	$422,000	5503
Bayshore Freeway, Slope Protection *Includes Blocks 5458, 5466, 5467, 5471, 5472, 5476, 5477, 5507, 5693, 5695, 5733-A, 5819 & 5821	Public Works	36,397			*
Army Street Widening (Remainder)	Public Works	45,068	332,500		5512
Precita Park NE Precita & Folsom Streets	Park	91,380	126,000	94,743	5516 (former)
Traffic Island SE Peralta & Mullen Streets	Public Works	1,254	1,000		5528
Bayshore Blvd., Slope Protection	Public Works	2,908			5533, 5582
Mullen Avenue Realignment NW Rutledge & Mullen Streets	Public Works	13,790			5535, 5557
Lots 11 & 12 Shotwell/Ripley Streets	Public Works	4,000	6,000		5545 (former) Now ptn. of 5548
Lot 44, Vacated ptn. of Bocana Street	Rec-Park	6,937			5547
Open Space, SW Bocana & Shotwell	Rec-Park	4,822	30,000		5547
Bernal Heights Open Space	Rec-Park	172,664			5548
Bernal Heights Park	Park	20.253 ac.	750,000		5548

REAL PROPERTY OWNED BY THE CITY AND COUNTY OF SAN FRANCISCO

DESCRIPTION	JURISDICTION	AREA	LAND	IMP.	BLOCK
Slope Protection, Bernal Heights Blvd. *Blocks 5548, 5621, 5629, 5632, 5640/41	Public Works	104,000	$73,000	$	*
Open Space (Bernal Heights) 116 Brewster Street	Rec-Park	8,750	15,000		5556
17' Strip, McKinnon near Barneveld Streets	Real Estate	5,417	6,000		5588-A
Maintenance and Operations 834 Toland Street	SFUSD	257,620	378,000	323,000	5588-A
Robert J. Stoffer Warehouse 1000 Selby Street					5589-A
Alemany St. & San Bruno Ave. (Remainder)	Public Works	850			5607
Coso St. Vacated bet. Bonview & Bocana	Rec-Park	3,750			5614
Bocana st. Open Space, SW Bocana & Coso	Rec-Park	14,352	250,000		5614
Coleridge Open Space 82 & 86 Coleridge Street	Rec-Park	9,000	150,000		5615
Mini Park (Blocks 5617, Lot 43)	Public Works	8,355			5617
Slope Protection, Chapman & Nevada Streets	Public Works	1,750	400		5629
Franconia Street Alignment	Public Works	2,282	2,750		5635
Slope Protection Bernal Heights Boulevard	Public Works	17,181	4,500		5641
Paul Revere School (Elementary) 555 Tompkins Street	SFUSD	49,000	121,500	335,000	5702
Bernal Heights Library 500 Cortland Avenue	Library	10,690	158,100	41,000	5707

REAL PROPERTY OWNED BY THE CITY AND COUNTY OF SAN FRANCISCO

DESCRIPTION	JURISDICTION	AREA	LAND	IMP.	BLOCK
Bernal Heights Rec. Center	Rec-Park	30,648	$47,800	$124,000	5707
Bernal Heights Substation 425 Andover	Muni	1,750	35,000		5707
College Hill Reservoir NW Elsie & Appleton Streets	Water	346,850	600,000		5710
Holly Park Holly Park Circle	Park	326,700	375,000	115,000	5714-A (former)
Junipero Serra School (Elementary) 625 Holly Park Circle	SFUSD	34,730	70,000	238,000	5718
Station 32, 194 Park Street	Fire	4,500	9,000	118,000	5720
Paul Revere School Annex (Elementary) 610 Tompkins Street	SFUSD	31,500	45,000	334,000	5728
Farmers' Market, 100 Alemany Boulevard *Blocks 5731/5732, 5733, 5733-A, 5734	Agriculture	173,151	180,000	175,000	*
Islais Creek Lots NW Putnam & Crescent Streets	Water	31,218	90,000		5735
St. Mary's Playground Murray & Justin Streets	Recreation	589,367	400,000	1,365,000	5801
Islais Creek Lots W Crescent & Alemany Boulevard	Water	13,093	21,200		5817, 5823
Mission Street Parcel Mission near Murray Streets	Public Works	1,164			5835
Slope Protection, Alemany Boulevard, *Blks. 5840/42, 5846, 5866/68, 5872/73, 5899	Public Works	310,475			*

REAL PROPERTY OWNED BY THE CITY AND COUNTY OF SAN FRANCISCO

DESCRIPTION	JURISDICTION	AREA	LAND	IMP.	BLOCK
Lot 48, Justine Drive	Public Works	962	$	$	5842
Islais Creek Lots N Boylston & Gaven Streets	Water	19,935	13,000		5848, 5853
District 3 Health Center 1525 Silver Avenue	Health	13,125	120,000	56,000	5881
Public Works Lands	Public Works	11,131			5886, 5897/98
Hillcrest School (Elementary) 810 Silver Avenue	SFUSD	106,154	210,000	1,110,000	5911
Station 42, 2430 San Bruno Avenue	Fire	6,000	18,000	40,000	5924
Portola Playground NE Felton & Holyoke Streets	Recreation	216,000	435,000	1,398,000	5929/30
Undedicated Street S LaGrande & Mansfield Streets	Public Works	376			5963-A
University Mound Reservoir SE Felton & University Avenue	Water	34.325 ac.	2,315,000		5973
Portola Off-street Parking S Felton 95 W San Bruno Avenue	Real Estate	5,100	22,900		5981
Martin Luther King Jr. High School 350 Girard Street	SFUSD	216,000	1,500,000	972,000	5983
E.R. Taylor School (Elementary) 423 Burrows Street	SFUSD	96,000	120,000	448,000	5985
Monroe School (Elementary) 260 Madrid Street	SFUSD	70,000	140,000	234,000	6010

REAL PROPERTY OWNED BY THE CITY AND COUNTY OF SAN FRANCISCO

DESCRIPTION	JURISDICTION	AREA	LAND	IMP.	BLOCK
S.F. Community School 125 Excelsior Avenue	SFUSD	60,000	$120,000	$352,000	6012
Munich Street Pump Station E Munich 100 N Brazil Streets	Water	2,400	5,000		6024
Luther Burbank Jr. High School 325 La Grande Avenue	SFUSD	572,814	197,000	3,035,000	6071
Cleveland School (Elementary) 455 Athens	SFUSD	60,000	120,000	168,000	6075
Excelsior Playground E Russia & Madrid	Recreation	70,000	105,000	34,920	6088
Woodrow Wilson Sr. High School 400 Mansell Street	SFUSD	774,000	1,550,000		6126
Dwight Street Parcel	Public Works	1,000	500		6130
El Dorado School (Elementary) 70 Delta Street	SFUSD	203,492	400,000	260,000	6163/64, 6179
Wilde Avenue Reservoir NW Wilde & Delta Streets	Water	14,839	30,000		6179
John McLaren Park Visitacion Valley	Recreation	317.975 ac.	4,755,000	925,000	6190, 6220
Alpha St. Widening (Remainder) W Wilde & Alpha Streets	Public Works	1,800	4,000		6192
Station 44, 1298 Girard Street	Fire	6,000	12,000	55,000	6194
Reis Tract Lots Tucker nr. Rutland Streets	Water	57,052	46,000		6201/02, 6208

REAL PROPERTY OWNED BY THE CITY AND COUNTY OF SAN FRANCISCO

DESCRIPTION	JURISDICTION	AREA	LAND	IMP.	BLOCK
Alpha Street Parcel N Alpha & Campbell Streets	Public Works	2,210	$4,000	$	6203
Visitacion Valley Jr. High School 450 Raymond Avenue (Street Areas)	SFUSD Public Works	383,985 102,450	630,000 107,000		6221
Candlestick Cove Child Care Center 500 Raymond Avenue (Street Areas)	SFUSD Public Works	55,000 2,500	110,000 5,000		6221
Reis Tract Lots Arleta nr. Rutland Street	Water	15,000	22,500		6235
Visitacion Valley Community Center 66 Raymond Avenue	Recreation Health	6,250 6,250	16,500 16,500	30,000 30,000	6237
Reis Tract Lots Arleta nr. Rutland Street	Water	20,000	37,500		6238, 6247
Visitacion Valley Playground W Cora & Leland Streets	Recreation	89,619	125,000	55,820	6253
Visitacion Valley School (Elementary) 55 Schwerin Street	SFUSD	84,552	145,000	580,000	6254
Outer-Mission Substation W Russia & London Streets	Municipal Railway	5,000	10,000		6272
Amazon Reservoir Tract Crocker-Amazon Playground NE Moscow & Geneva Streets	Hetch Hetchy Recreation use per H.H. Res. 16919-'57	54.95 ac.	3,400,000	 132,931	6284-A
John McLaren Child Care Center 2055 Sunnydale Avenue	SFUSD	250,000	250,000	1,210,000	6316

REAL PROPERTY OWNED BY THE CITY AND COUNTY OF SAN FRANCISCO

DESCRIPTION	JURISDICTION	AREA	LAND	IMP.	BLOCK
Sewer R/W, Lot 16 E Carrizal 90 S Velasco	Public Works	1,000	$1,000	$	6323
Station 43, 720 Moscow Street	Fire	10,000	55,000		6338
Open Space (Kelloch-Velasco Block) (Sunnydale Green)	Park	77,342	225,000		6361
Guadalupe School (Elementary) 859 Prague Street	SFUSD	88,081	132,000	255,000	6440
Alice Chalmers Playground Brunswick nr. Whittier Streets	Recreation	73,485	110,000	22,000	6474
Longfellow School (Elementary) 755 Morse Street	SFUSD	88,909	135,000	205,000	6474
Noe Valley Off-street Parking Site S 24th 210 E Castro	Real Estate	5,700	31,500	15,250	6507
Mission Branch, 3359 24th Street	Library	7,637	21,000	168,000	6515
Mission Cultural Ctr., 2868 Mission St.	Art Commission	9,895	143,500	256,500	6516
Mission Off-street Parking Site SW 24th & Capp Streets	Real Estate	7,232	56,000	23,350	6517
Garfield Square SW 25th & Harrison	Park Public Works	127,400 15,680	256,000	1,140,000	6523
Mission Nursery, 2950 Mission Street	SFUSD	25,850	139,000	5,000	6529
Open Space (Juri Commons)	Rec-Park	10,433	62,400		6532
Noe Valley Branch, 451 Jersey Street	Library	9,120	12,500	89,000	6539

REAL PROPERTY OWNED BY THE CITY AND COUNTY OF SAN FRANCISCO

DESCRIPTION	JURISDICTION	AREA	LAND	IMP.	BLOCK
Clipper Street Buffer strip	Public Works	2,789	$	$	6541/42/ 44
James Lick Jr. High School 1220 Noe Street	SFUSD	127,680	250,000	1,500,000	6547
Station 11 3880 26th Street	Fire	11,628	23,000	277,600	6551
Army Street Remainder NW Army & Guerrero Streets	Public Works	703	10,750		6567
Open Space (Duncan/Castro Streets)	Park	14,714	126,000		6590
Upper Noe Playground SE Day & Sanchez Streets	Recreation	109,440	164,000	1,553,000	6638
Buena Vista Alternative Elementary School 1670 Noe Street	SFUSD	41,040	80,000	250,000	6640
Fairmount School (Elem.), 65 Chenery St.	SFUSD	125,819	215,000	220,000	6657
Sewer Right of Way, Lot 13 W Dolores 330 N Randall Streets	Public Works	790	800		6657
Mission Freeway & Bernal Cut NW Randall & Dolores Streets	Public Works	1,400	9,000		6657
Slope Protection - Bernal Cut *Includes Blocks 6661/62, 6686/87/88/89, 6691/92/93, 6719, 6725, 6754-A, 6782	Public Works	155,123	35,850		*
Transit Power Substation Randall Between San Jose & Mission	Hetch Hetchy	2,832	650		6661
Fairmount Plaza, Fairmount & Miguel	Park	30,560	$27,000		6682-A

REAL PROPERTY OWNED BY THE CITY AND COUNTY OF SAN FRANCISCO

DESCRIPTION	JURISDICTION	AREA	LAND	IMP.	BLOCK
* O'Shaughnessy Blvd. (Future widening) & Slope Protection	Public Works	20,054	$42,500	$	6706
Slope Protection W San Jose & Mateo Streets	Public Works	9,983	10,000		6719
San Jose Avenue (remainder) SW San Jose & Cuvier Streets	Public Works	3,781	5,500		6723
College Hill Station Roanoke near Arlington Streets	Water	2,386	10,000		6725
* Bosworth Street (future widening) NW Bosworth & Elk Streets	Public Works	4,250	10,000		6733-A
* NE Bosworth & Elk St. (Open Space)	Public Works	24,238	28,500		6733-A
Open Space (Dorothy Erskine)	Park	34,229	15,000		6735
* Bosworth Street (remainder) E. Bosworth & Burnside Streets	Public Works	17,000	62,750		6736
Sewer R/W (for sewer access) S Burnside 87 N Bosworth streets	Public Works	14,902	15,000		6736/38
* Bosworth Street (Remainder)	Public Works	29,750	110,000		6738, 6743/44
Sewer R/W (for sewer access) E Diamond 66 N Bosworth Streets	Public Works	8,488	15,000		6745
* Sale of these parcels is not in conformity with the Master Plan.					

REAL PROPERTY OWNED BY THE CITY AND COUNTY OF SAN FRANCISCO

DESCRIPTION	JURISDICTION	AREA	LAND	IMP.	BLOCK
Glen Park School (Elementary) 151 Lippard Avenue	SFUSD	103,792	$120,000	$537,000	6757, 6761
Sewer R/W (for sewer access) N Joost 275 W Baden Streets	Public Works	5,000	5,000		6765
Sewer R/W (for sewer access) S Joost 100 W Baden Streets	Public Works	3,500	3,500		6770
Open Space (Monterey Conservatory)	Rec-Park	8,260	219,200	68,000	6770
Lamartine Street Sewer R/W Alemany nr. Tingley Streets	Public Works	5,000	12,000		6786
Excelsior Library 4400 Mission Street	Library	10,000	75,000	210,000	6797
20' Strip along E Line Junipero Serra Boulevard (Parcel #57, Water Dept. Report)	Water	144,271	150,000		6900
Lunado Court	Public Works	541	550		6912-A
Corona Court	Public Works	1,000	1,000		6913-A
Entrada Court	Public Works	15,394	15,525		6917-B
Geneva Avenue (Remainder) Geneva at Ocean Avenue	Public Works	8,541	81,750		6946/48
Muni Metro Rail Center SW San Jose & Ocean Avenues	Municipal Railway	334,802	700,000	313,000	6949
Alemany Boulevard (Remainder) Alemany nr. Ocean	Public Works	3,441	13,750		6954

REAL PROPERTY OWNED BY THE CITY AND COUNTY OF SAN FRANCISCO

DESCRIPTION	JURISDICTION	AREA	LAND	IMP.	BLOCK
Balboa Sr. High School 1000 Cayuga Avenue	SFUSD	446,040	$900,000	$2,830,000	6958-A
Alemany Emergency Hospital & Day Treatment Center 45 Onondaga	Health	7,112	17,500	136,000	6959
James Denman Jr. High School 241 Oneida	SFUSD	195,000	347,000	1,450,000	6961
* San Miguel Child Care Center 300 Seneca Avenue	SFUSD	134,236	202,000	900,000	6961/62
Geneva Avenue (Remainder) N Geneva & Delano Avenues	Rec-Park	10,427	80,000		6964
Geneva Car Barn, 2301 San Jose Avenue	Municipal Railway	118,375	300,000	421,000	6972
LRV Storage Tracks, San Jose Avenue	Municipal Railway	29,916	180,000	60,000	6973
Junipero Serra (Remainder) NE Junipero Serra & Shields Streets	Public Works	2,400	4,000		7000
Open Space (Lakeview-Ashton Hilltop)	Park	11,250	37,550		7010, 7054
Geneva Avenue (Remainder) S Cayuga & Geneva Avenue	Public Works	270	500		7029
Ocean View Playground SE Capitol & Montana Streets * Leased Site	Recreation	448,000	1,200,000	1,290,000	7068

REAL PROPERTY OWNED BY THE CITY AND COUNTY OF SAN FRANCISCO

DESCRIPTION	JURISDICTION	AREA	LAND	IMP.	BLOCK
§ Ortega School (Elementary) 400 Sargent Street	SFUSD	220,000	$600,000	$373,000	7073/74, 7075
Merced Heights, Arch & Shields	Park	35,000	49,000		7074
Byxbee Playground, SW Bysbee & Shields	Recreation	45,000	120,000	21,000	7078
Randolph Substation Easement N Randolph Street & Byxbee	Hetch Hetchy	2,215	12,183		7084
Mini Park NW Bright & Randolph Streets	Park	3,750	22,000	14,000	7090
Cayuga District Playground W Cayuga & Naglee Streets	Recreation	126,990	370,000	86,474	7095A/ 95B/96A
Alemany Boulevard (Remainder) Alemany nr. Farragut	Public Works	15,290	30,000		7096-B
Sheridan School (Elementary) 431 Capitol Avenue	SFUSD	70,000	140,000	350,000	7105
Undedicated Street, San Diego Avenue	Public Works	4,048			7126-A
Brotherhood Way (Open Space) *Includes Blocks 7116/22, 7124/25, 7126-B, 7127/28, 7130/36	Public Works	825,026	940,000	11,763	*
Station 33, 8 Capitol Avenue	Fire	15,720	12,500	300,000	7147
Alemany Boulevard (Remainder) Alemany & Chester Streets § Quitclaimed from CCSF to SFUSD	Public Works	7,123	7,132		7140, 7148/49/ 7150

REAL PROPERTY OWNED BY THE CITY AND COUNTY OF SAN FRANCISCO

DESCRIPTION	JURISDICTION	AREA	LAND	IMP.	BLOCK
Palmetto Avenue (Remainder) Palmetto & Head Streets	Public Works	2,911	$4,150	$	7153
Sewer R/W (for sewer access) N De Long 125 E Crystal Streets	Public Works	2,500	2,500		7156
Slope Protection Alemany Boulevard	Public Works	25,500			7156
San Jose Avenue Remainder	Public Works	350			7159
Mini Park E Lessing 125 NLiebig Streets	Park	2,500	9,500	15,000	7160
Undedicated Street NE San Diego, SW De Long Avenue	DPW	6,515			7174
Hillcrest and Ocean View Lots	Water	4,002	5,000		7174
Central Pump Station SW Sloat & 22nd	Water	213,839	600,000	50,000	7206
"M" Line Right of Way	Municipal Railway	78,032	225,000		7226
Open Space Sloat & Junipero Serra Streets	Public Works	13,800	50,000		7222A/ 7222B
Lakeside Village Parking Sites Ocean at 19th & Junipero Serra	Real Estate	16,050	65,000	42,000	7225/26
Merced Branch, 155 Winston Drive	Library	12,966	39,000	135,000	7236
Junipero Serra Playground 300 Stonecrest Drive	Recreation	65,682	195,000	95,000	7237
Stairway & Pedestrian Subway NE Banbury & 19th Avenue	Public Works	336	350		7243

REAL PROPERTY OWNED BY THE CITY AND COUNTY OF SAN FRANCISCO

DESCRIPTION	JURISDICTION	AREA	LAND	IMP.	BLOCK
San Francisco Zoological Gardens, Great Hwy. & Sloat & Fleishhacker Playfield/Pool * 7.69 ac. of above, 99-year Deed to State of California for Armory purposes.	Park	136.405 ac. *	$4,000,000	$11,162,000	7281
Ft. Funston Ft. Funston (Remainder) Skyline Blvd. & Great Highway	GGNRA (USA) Park	112.877 ac 3.517 ac	1,067,750 65,000		7282 7282
Lakeshore Sewage Pumping Station	Public Works	5,097	600	354,000	7283
Lake Merced Lands (within City & County) including 368 acres of lake area	Water	700.480 ac	15,120,000		7283/ 7380
Pistol Range	Police	(See Water Dept.)		115,000	7283
Harding Municipal Golf Course 18 Hole Championship Course With 9 Hole Practice Course	Park (Part of Lake Merced lands, above)	*		50,000	7283
Lakeside School Site, 25th & Eucalyptus Dr.	SFUSD	43,560	50,000		7295
Rolph-Nicole Playground, Eucalyptus Dr.	Recreation	108,900	400,000	88,759	7295
Station 19, 390 Buckingham Way	Fire	10,692	30,000	220,000	7296
Lakeshore School (Elementary) 220 Middlefield Drive	SFUSD	243,936	700,000	796,000	7298
Lowell High School, 1101 Eucalyptus Dr.	SFUSD	27.30 ac.	3,600,000	4,200,000	7298
Louise Lombard Special School 700 Font Boulevard	SFUSD	108,743	300,000	1,000,000	7299

REAL PROPERTY OWNED BY THE CITY AND COUNTY OF SAN FRANCISCO

DESCRIPTION	JURISDICTION	AREA	LAND	IMP.	BLOCK
Stairway and Pedestrian Subway 19th nr. Cardenas Street	Public Works	660	$650	$	7320
Park Merced Sewage Pumping Station Lake Merced near Brotherhood	Public Works	5,080	10,000	135,000	7333
Douglass Playground, NW Douglass & 27th	Recreation	315,462	72,500	6,500	7500
Police Academy, 350 Amber Drive	Police	195,114	750,000	200,000	7521
George Christopher Playground Diamond Heights near Duncan	Recreation	292,832	219,624		7521/23/ 33
Open Space (Diamond Heights)	Park	152,674	400		7536/43
Open Space (Berkeley Way)	Park	46,594	64,000		7524
Open Space (Billy Goat Hill)	Park	132,363	129,600		7537/38
Walter Haas Playground Addison near Diamond Heights	Recreation	196,975	80,981	148,601	7540
Station 26, 80 Digby Street	Fire	10,360	16,500	310,000	7540
Fairmount Plaza Extension Everson near Miguel Streets	Park	4,600	7,500		7542
Open Space (Glen Park) Lot 7 Glen Park Canyon Lands Chenery & Elk Streets	Rec-Park	2,750 101.113 ac	20,000 450,000	1,009,000	7549/ 7560
O'Shaughnessy Boulevard Slope Protection	DPW	3,958	1,300		7560
§ J. Eugene McAteer Sr. High School 555 Portola Drive § Quitclaimed from CCSF to SFUSD	SFUSD	See Lands	24.935 ac.		7560

DESCRIPTION	*JURISDICTION*	*AREA*	*LAND*	*IMP.*	*BLOCK*
Glen Park Day Camp	Park	See Lands		$	
O'Shaughnessy Boulevard (Slope Protection)	Public Works	See Lands	0.400 ac.		2949
Glen Park Reservoir Land	Hetch Hetchy	See Lands	9.700 ac.		2901-A, etc.
Glen Park Playground	Recretion	See Lands	157,000	267,399	
SAN MATEO COUNTY PROPERTY		**ACRES**			
Sharp Park	Park	454.720	$682,000	$109,027	
Harney Way, Access Road	Public Works	2.070	7,000		
San Francisco Airport	Airport	4,893.000	2,011,500	48,588,500	
Radio Range Station Site	Airport	40.000	1,600		
Old Right of Way (Street Car Line)	Water	57.893	365,000		
Millbrae Power House	Water	0.734	12,500	15,000	
Booster Pump Sta., Baltimore & Cordova St.	Water	0.079	2,500		
Lake Merced Lands	Water	11.250	22,000		
Water Lands	Water	22,898.620	3,963,910		
Bay Division Pipe Line No. 3	Water	54.915	181,000		
Hillsborough Aqueduct & P/L R/W	Water	10.057	27,000		
Jail Site	Sheriff	158.000	80,000	640,000	
Log Cabin Ranch School	Juvenile Court	612.377	62,000	200,000	
Filoli Estate Lands	Water	63.320	3,420		

REAL PROPERTY OWNED BY THE CITY AND COUNTY OF SAN FRANCISCO

DESCRIPTION	JURISDICTION	AREA	LAND	IMP.	BLOCK
ALAMEDA COUNTY PROPERTY		**ACRES**			
Aqueduct Lands and rights of way, including Corral Hollow and Newark-San Lorenzo Pipe Line rights of way.	Hetch Hetchy	551.000	$182,410		
Electric transmission line lands and rights of way.			31,600		
Alameda County Lands	Water	24,478.000	1,500,115		
Bay Division Pipe Line No. 3	Water	59.407	59,850		
SANTA CLARA COUNTY PROPERTY					
Santa Clara County Lands	Water	14,027.800	$1,445,247		
Bay Division Pipe Line No. 3	Water	148.674	290,000		
Water Rights	Water		1,610,000		
SAN JOAQUIN COUNTY PROPERTY					
Aqueduct and electric transmission line lands and rights of way, including Corral Hollow Pipe Line right of way.	Hetch Hetchy	382.000	$25,825		
Electric transmission line lands and rights of way			3,600		
STANISLAUS COUNTY PROPERTY					
Aqueduct and transmission line lands and rights of way	Hetch Hetchy	795.38	$340,017		
Electric transmission line rights of way			4,950		

REAL PROPERTY OWNED BY THE CITY AND COUNTY OF SAN FRANCISCO

DESCRIPTION	JURISDICTION	AREA	LAND	IMP.	BLOCK
TUOLUMNE COUNTY PROPERTY		**ACRES**			
Reservoir lands, rights of way, etc.	Hetch Hetchy	14,224.00	$1,052,000		
Other reservoir lands			205,600		
Aqueduct, power plant and regulating reservoir lands and rights of way			56,000		
Electric transmisison line lands and rights of way			3,320		
Hetch Hetchy Railroad lands & rights of way			19,900		
Camp Mather (See Hetch Hetchy)	Recreation	328.78		44,043	
Sewage Disposal Spray Field	Hetch Hetchy	11.00	16,500		
OTHER COUNTIES		**ACRES**			
FUHRMAN BEQUEST					
Fresno County	Park/Library	40	$800		
Kern County	Park/Library	1,432	48,420		
WATER SUPPLIES					
Rights of Way and Easements	Water	321.983	$640,000		
All Counties outside San Francisco	Hetch Hetchy	6,570.297		132,763,300	

CF
10
1
994
c 2

REAL ESTATE
DEPARTMENT

1994

Annual Report of

REAL PROPERTY

DOCUMENTS DEPT.
SEP 1 2 1995
SAN FRANCISCO
PUBLIC LIBRARY

OWNED BY
THE CITY AND COUNTY OF SAN FRANCISCO

CITY AND COUNTY OF SAN FRANCISCO

REAL ESTATE DEPARTMENT

July 1, 1994

To the Honorable Mayor, the Controller,
the Chief Administrative Officer and
the Supervisors of the City and County of
San Francisco:

REAL PROPERTY OWNED BY THE CITY AND COUNTY OF SAN FRANCISCO

Pursuant to Section 7.400 of the Charter, I have prepared and transmit herewith a report, as of July 1, 1994, of each parcel and improvement of real property owned by the City and County of San Francisco, the Community College District, and by the San Francisco Unified School District.

Valuations shown in this report represent historical or book value rather than current market value.

All real properties owned by the City are situated in San Francisco or in other counties in the State of California, as follows:

Hetch Hetchy in Tuolumne, Stanislaus, San Joaquin, Alameda and San Mateo Counties.

Water Department in Alameda, Santa Clara and San Mateo Counties.

San Francisco International Airport, Sharp Park, Log Cabin Ranch School and County Jail in San Mateo County.

Park and Library lands in Fresno, and Kern Counties (Fuhrman Bequest).

Properties under the jurisdiction of the Port Commission are shown as one holding and do not include dedicated street areas. Values shown are those carried on Port Commission inventory. Areas under jurisdiction of the Department of Public Works do not include dedicated street areas in the City and County.

Respectfully submitted,

Anthony J. DeLucchi
Director of Property

C:\WP51\DATA\6RED1543.LTR

CITY AND COUNTY OF SAN FRANCISCO

REAL ESTATE DEPARTMENT

COUNTY BOUNDARY OF SAN FRANCISCO (CITY AND COUNTY) AS

DEFINED IN SECTION 23138 OF THE GOVERNMENT CODE OF CALIFORNIA

Beginning at the southwest corner, being the northwest corner of San Mateo, in the Pacific Ocean, on the extension of northern line of T. 3 S., of Mount Diablo base; thence northerly along the Pacific Coast, to its point of intersection with the westerly extension of the low water line on the northern side of the entrance to San Francisco Bay, being the southwest corner of Marin and northwest corner of San Francisco; thence easterly, through Point Bonita and Point Cavallo, to the most southeastern point of Angel Island, all on the line of Marin; thence northerly, along the easterly line of Marin, to the northwest point of Golden Rock (also known as Red Rock), being a common corner of Marin, Contra Costa, and San Francisco; thence due southeast four and one-half statute miles to a point established as the corner common to Contra Costa, Alameda, and San Francisco; thence southeasterly, on the western line of Alameda County to a point on the north line of T. 3 S, R.4 W, M.D.B. & M.; thence westerly on the township lines and an extension thereof to the place of beginning. The islands known as the Farralones (Farallons) are a part of said City and County.

♦♦♦♦♦♦♦♦♦♦♦♦♦♦♦♦♦♦♦♦♦♦♦♦♦♦♦♦♦♦♦♦

GOVERNMENT CODE OF CALIFORNIA - SECTION 23075:

"In," "to," or "from" the ocean shore mean a point three miles seaward from the shore. "Along," "with," "by," or "on" the ocean shore mean on a line parallel with and three miles seaward from the shore.

♦♦♦♦♦♦♦♦♦♦♦♦♦♦♦♦♦♦♦♦♦♦♦♦♦♦♦♦♦♦♦♦

Location of Steeple on San Francisco City Hall Dome (as per U.S.D. & G. Survey):

North Latitude 37° 46' 45.629" Longitude 122° 25' 05.286" West.

OWNED BY THE CITY AND COUNTY OF SAN FRANCISCO
ANTHONY J. DeLUCCHI, DIRECTOR OF PROPERTY

DEPARTMENT OR COMMISSION	Acres	Land Value	Improvements	Total
UNDER THE MAYOR				
Mayor	4.687	$ 870,000.00	$ 3,892,979.00	$ 4,762,979.00
Parking Authority	2.893	7,764,000.00	11,300,000.00	19,064,000.00
S.F.U.S.D.	403.593	52,670,970.00	100,024,792.00	152,695,762.00
Community College	71.013	5,248,877.00	16,096,135.00	21,345,012.00
Fire Department	36.094	5,196,400.00	12,285,100.00	17,481,500.00
Park	1,976.900	171,641,142.00	63,396,931.00	235,038,073.00
Recreation	583.574	34,578,930.00	26,089,788.00	60,668,718.00
Police Department	12.352	9,145,500.00	855,000.00	10,000,500.00
Library	9.599	2,686,100.00	5,501,500.00	8,187,600.00
Health	87.808	4,338,218.00	52,034,000.00	56,372,218.00
Social Services	1.707	4,506,750.00	10,185,100.00	14,691,850.00
Art Commission	2.614	730,800.00	414,550.00	1,145,350.00
Retirement System	-	-	-	-
War Memorial	7.894	5,050,000.00	47,700,000.00	52,750,000.00
Port Commission	590.627	66,557,138.00	46,676,041.00	113,233,179.00
PUBLIC UTILITIES				
Hetch Hetchy	65.963	4,430,203.00	82,707.00	4,512,910.00
Municipal Railway	53.544	31,984,154.00	6,022,000.00	38,006,154.00
Water	866.049	26,727,485.00	4,615,166.00	31,342,651.00
TOTALS	**4,776.911**	**434,126,667.00**	**407,171,789.00**	**841,298,456.00**
(OUTSIDE SAN FRANCISCO)				
Park	1,190.720	706,610.00	109,027.00	815,637.00
Recreation-Tuolumne	328.780	-	44,043.00	44,043.00
Library	736.000	24,610.00	-	24,610.00
PUBLIC UTILITIES				
Hetch Hetchy	22,533.677	1,941,722.00	132,763,300.00	134,705,022.00
Water	62,130.382	10,122,542.00	15,000.00	10,137,542.00
Air Port-San Mateo	4,933.000	2,013,100.00	48,588,500.00	50,601,600.00
TOTALS	**91,852.559**	**14,808,584.00**	**181,519,870.00**	**196,328,454.00**
UNDER THE CHIEF ADMINISTRATIVE OFFICER *(San Francisco)*				
Electricity	3.418	332,000.00	382,000.00	714,000.00
Public Works	242.459	37,457,451.00	195,539,414.00	232,996,865.00
Purchasing	2.608	377,100.00	1,098,350.00	1,475,450.00
Real Estate	63.884	25,678,350.00	89,273,975.00	114,952,325.00
Agriculture	4.563	180,000.00	175,000.00	355,000.00
CAO(Animal Control Facility)	0.350	46,000.00	272,000.00	318,000.00
COURT				
Juvenile Court	13.940	285,000.00	4,115,000.00	4,400,000.00
TOTALS	**331.222**	**64,355,901.00**	**290,855,739.00**	**355,211,640.00**
(Outside San Francisco)				
Public Works	2.070	7,000.00	-	7,000.00
ELECTIVE OFFICERS				
Sheriff-San Mateo Co.	158.000	80,000.00	640,000.00	720,000.00
Court				
Juvenile Ct.-San Mateo Co.	612.377	62,000.00	200,000.00	262,000.00
TOTALS	**772.447**	**149,000.00**	**840,000.00**	**989,000.00**
NET TOTALS	**97,733.139**	**$ 513,440,152.00**	**$ 880,387,398.00**	**$ 1,393,827,550.00**

NOTE: Areas of all public and privately-owned land in San Francisco

Mainland	28918 ACRES		
Reclaimed Lands	170 ACRES	ALCATRAZ ISLAND	22 ACRES
Treasure Island (Filled Area)	406 ACRES	ANGEL ISLAND PTN.	9 ACRES
Yerba Buena Island	155 ACRES	RED ROCK ISLAND PTN.	3 ACRES
Bay and Ocean Water	53,035 ACRES	FARRALONE ISLANDS	120 ACRES

TOTAL --- 82,838 Acres

REAL PROPERTY OWNED BY THE CITY AND COUNTY OF SAN FRANCISCO

DESCRIPTION	*JURISDICTION*	*AREA*	*LAND*	*IMP.*	*BLOCK*	*LOT*
Port Lands	Port Commission	**587.574 Ac.	$66,294,188	$46,676,041	***	
***Includes Blocks 1/7, 15/17, 35/37, 57, 58, 82, 109, 110, 137/140, 201, 410, 410A, 3742, 3743, 3769/3771, 3773, 3790/3792, 3801, 3802, 3809, 3810, 3838/3840, 3850, 3852, 3880, 3892, 3899, 3940, 3941, 4046, 4052, 4110, 4111, 4232, 4304, 4308, 4379, 4380, 4502A, 4845, 4852, 4917, 4935.						
Kirkland Bus Yard, 2301 Stockton Street	Muni Railway	113,437	17,500,000	287,000	19	1
Open Space, 601 Beach Street	Park	3,147	97,500		24	1
No. Point Sewage Treatment Plant 111 Bay Street	Public Works	280,086	1,100,000	9,000,000	33 34 38 39	5 2 11 34
Francisco Middle School 2190 Powell Street	SFUSD	113,020	390,000	525,000	40 53	2 1
Francisco Street Reservoir Hyde & Francisco Streets	Water	143,352	860,000	160,000	46 47	1 1
Russian Hill Park, Hyde & Franconia Street	Park	41,250	20,000		47	1
15' x 137' 6" (Lot) NW Chestnut & Kearny Streets	Park	2,062	300		55	2
Lombard Street Reservoir and Alice Marble Tennis Courts SW Hyde & Lombard Streets	Water Recreation	113,437	900,000	35,366	70	1
Yick Woo School (Elementary) 2245 Jones Street	SFUSD	30,612	107,000	212,500	72	1
* All areas shown in this book are expressed in square feet unless otherwise noted. **Includes 280 Acres of Piers, Bulkheads, Wharves and Sundries.						

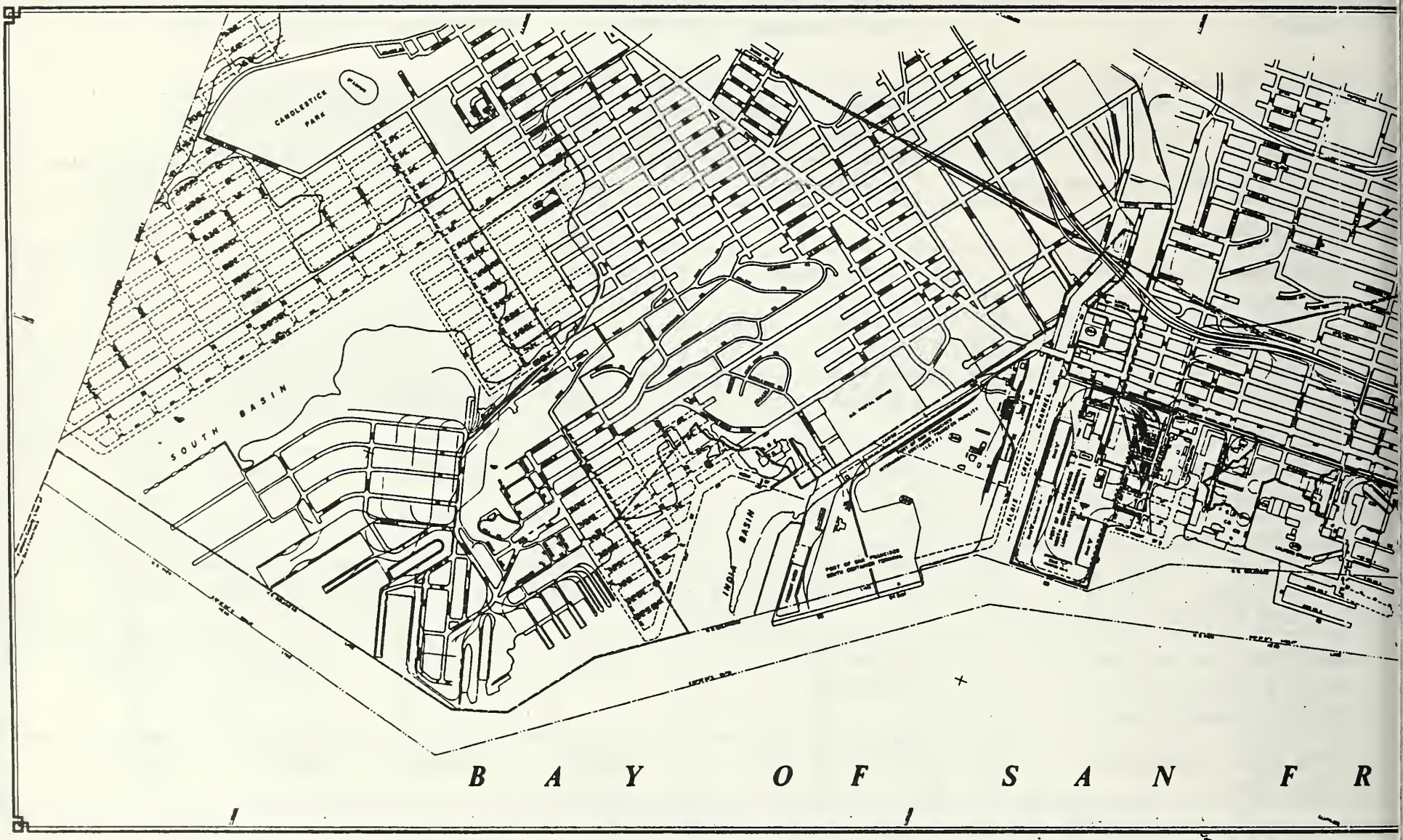
CANDLESTICK PARK
SOUTH BASIN
INDIA BASIN
B A Y O F S A N F R

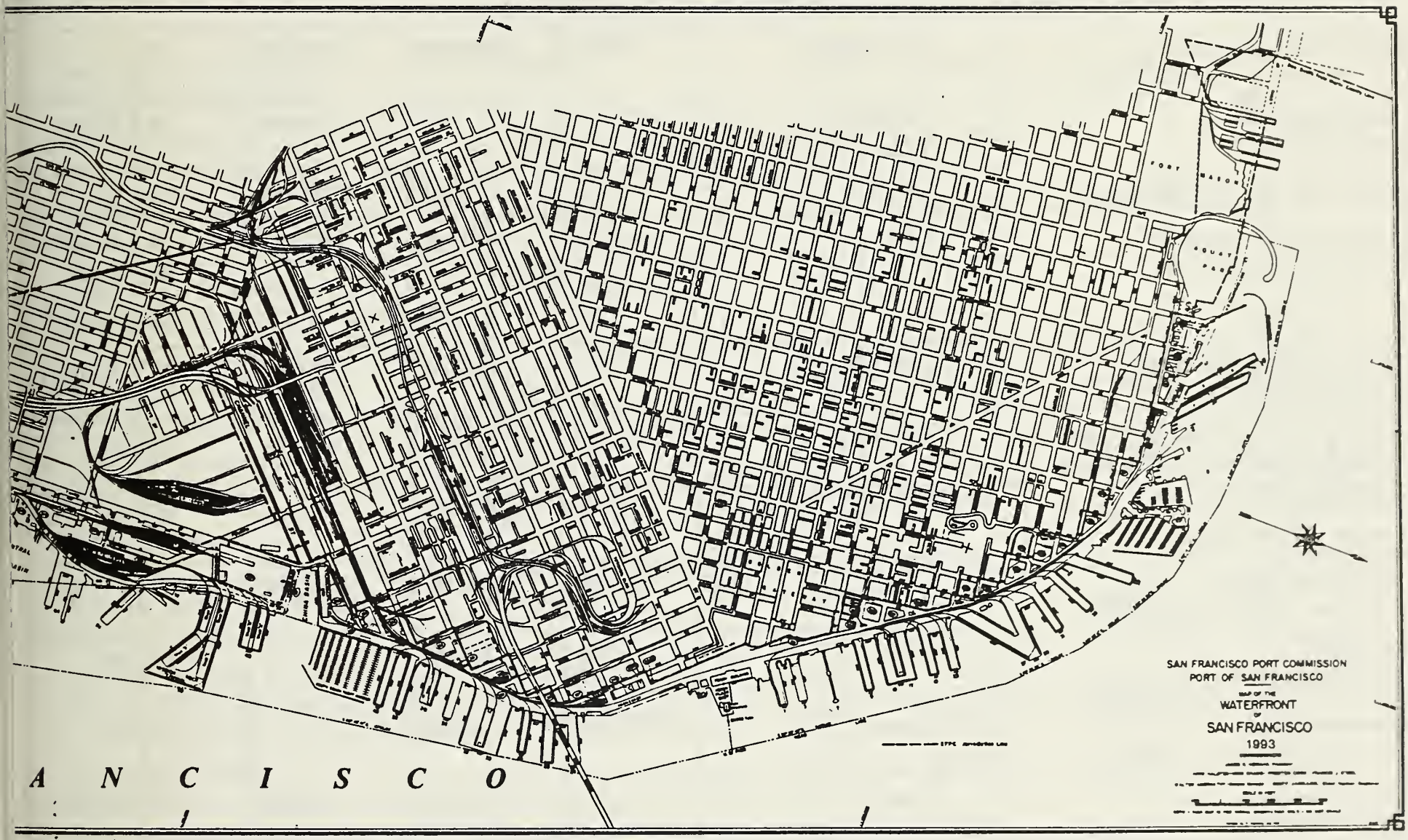
SAN FRANCISCO PORT COMMISSION
PORT OF SAN FRANCISCO
MAP OF THE
WATERFRONT
OF
SAN FRANCISCO
1993
A N C I S C O

REAL PROPERTY OWNED BY THE CITY AND COUNTY OF SAN FRANCISCO

DESCRIPTION	JURISDICTION	AREA	LAND	IMP.	BLOCK	LOT
North Beach Playground SE Lombard & Mason Streets	Recreation	109,787	$380,000	$889,000	75	1
North Beach Branch 2000 Mason Street	Library (See Rec-Park)			193,000	75	1(ptn.)
Station 28, 1814 Stockton Street	Fire	2,782	8,000	256,000	77	24
Pioneer Park & Telegraph Telegraph Hill Boulevard	Park	196,885	2,350,000	1,107,000	78 79 86 87	61 & 62 8 & 9 11 to 13 28 (ptn.)
Garfield School (Elementary) 420 Filbert Street	SFUSD	34,422	120,000	209,500	87	28 (ptn.)
* Chinatown North Beach Community College Center, 940 Filbert Street	SFUSD	29,475	88,000	433,000	92	6
Michelangelo Playground & Center Greenwich near Jones	Rec-Park	18,906	1,725,000	12,000	93	24
Washington Square SW Filbert and Stockton Streets	Park	98,500	500,000	3,000	102	1 & 2
Mini Park W. Hyde 80 N. Vallejo Streets	Park	4,390	84,000		124	49
Coolbrith Park NE Vallejo & Taylor Streets	Park	18,906	75,000		128	16
Central Station 766 Vallejo Street	Police	12,706	96,000	18,000	130	43 (ptn.)
Vallejo St. Gar. #1, 766 Vallejo St. * 20-year lease to S.F.C.C.D.	Real Estate	1,422	30,000	937,725	130	NW of 43

REAL PROPERTY OWNED BY THE CITY AND COUNTY OF SAN FRANCISCO

DESCRIPTION	JURISDICTION	AREA	LAND	IMP.	BLOCK	LOT
§ School of Commerce/Business (Sr. High) 350 Broadway Street	SFUSD	27,557	$125,000	$178,500	143	3
Vallejo Street Garage #2 SW Vallejo & Churchill Streets	Parking Authority	18,906	4,700,000		147	23 to 25
Jean Parker School (Elementary) 840 Broadway	SFUSD	26,888	95,000	400,000	148	8
Broadway Tunnel (Remainder) Broadway between Larkin & Mason Streets	Public Works	2,980	7,500		154 155 158	28 38 & 47 42
Health Center #4 (Air Rights over Broadway Tunnel @ Mason Street)	Health	10,050	300,000	1,600,000	159	46
Station 2, 1340 Powell Street	Fire	4,608	18,600	210,000	160	15 & 28
Chinatown Open Space 900 Jackson Street	Rec-Park	16,767	5,700,000		180	4,4A,5 to 8, 28 to 30
Spring Valley School (Elementary) 1451 Jackson Street	SFUSD	41,250	125,000	388,500	186	7
Rec-Park Op. Sp., 1464 & 1470 Washington	Rec-Park	6,588	713,000		187	12 & 13
Cable Car Power House, 1201 Mason Street	Municipal Railway	39,646	140,000	120,000	190	5
Chinatown Branch Library 1135 Powell Street	Library	9,453	33,000	175,000	191	4
Commodore Stockton Annex II Child Care Ctr., 949 Washington St.	SFUSD	10,650	37,500	130,000	192	6
§ Quitclaimed from CCSF to SFUSD						

REAL PROPERTY OWNED BY THE CITY AND COUNTY OF SAN FRANCISCO

DESCRIPTION	JURISDICTION	AREA	LAND	IMP.	BLOCK	LOT
Justin Herman Plaza	Park	41,763	$500,000	$	202	18
Washington & Drumm Sewer Pump Sta.	Public Works	10,997	117,800		203	13
Golden Gateway Pl & Public Pk, Alcoa Bldg	Park	86,071	163,500	807,000	204	20 & 22
Golden Gateway Garage, 250 Clay Street	Real Estate	119,150	6,000,000	6,135,000	204	19,20,22& 23
Station 13, 530 Sansome Street	Fire	8,939	625,000	1,000,000	206	17
Chinese Education Center, 657 Merchant St.	SFUSD	5,845	350,000	50,000	208	9
Portsmouth Square, NW Clay & Kearny Sts.	Park	57,500	840,000	12,205	209	17
Portsmouth Square Garage, 733 Kearny St.	Park	223,000		3,181,000	209	17
Commodore Stockton Sch(Elem.), 950 Clay	SFUSD	68,870	225,000	1,000,000	211	7,10,14A
Chinese Recreation Center SW Washington & Mason Streets	Recreation	28,359	75,000	1,059,000	213	1
Station 41, 1325 Leavenworth Street	Fire	2,956	15,000	143,000	216	3
Jones Street Tank & Tank House 1239 Jones Street	Fire	8,179	50,000	35,000	220	4 & 13
Chinese Playground, Sacramento & Waverly	Recreation	25,724	80,000	5,000	225	18
Embarcadero Plaza, Steuart/Drumm Streets	Park	3.619 Ac.	500,000	1,750,000	233 3714	35 1,2,11 to 16 & 18
Collis P. Huntington Park NE California & Taylor	Park	46,750	1,700,000	5,000	245	2
St. Mary's Square California near Grant	Park	34,273	511,551	1,375,000	258	3 (ptn)

REAL PROPERTY OWNED BY THE CITY AND COUNTY OF SAN FRANCISCO

DESCRIPTION	*JURISDICTION*	*AREA*	*LAND*	*IMP.*	*BLOCK*	*LOT*
Street Vacation, St. Anne (Formerly St. Mary's Pl.)	DPW	5,052	$83,536	$	258	3 (ptn)
St. Mary's Square Garage 433 Kearny Street (incl. park & vacated st. subsurface footprint area)	Real Estate	61,552	404,913	2,300,000	258	3 (ptn)
Chief Sullivan Memorial Home 870 Bush Street	Fire	7,139	60,000	45,000	274	10
Sutter-Stockton Garage 330 Sutter Street	Real Estate	69,869	1,235,000	9,004,000	286	17,24
Excess Property Harlan & Mark Lane	Public Works	953	10,000		287	15,24
Office Building 425 Mason Street	Water	4,650	140,000	425,000	306	2
Union Square	Park	113,438	8,000,000	98,970	308	1
Union Square Garage, 330 Post Street	Park	424,000		1,646,000	308	1
Tenderloin Recreation Center	Rec-Park	26,469	2,646,000	704,000	322	5 & 6
Ellis-O'Farrell Garage 123 O'Farrell Street	Real Estate	33,687	2,000,000	625,000	327	21
Boeddeker Park, Open Space (Tenderloin Park), NE Jones & Eddy Streets	Rec-Park	42,281	1,453,125		332	6 to 9, 17 to 19
Hallidie Plaza Market & Eddy Streets	Real Estate	25,067	2,800,000		341	13 & 14
S.F.F.D. Headquarters 260 Golden Gate Avenue	Fire	15,125	121,000	1,115,000	345	7

REAL PROPERTY OWNED BY THE CITY AND COUNTY OF SAN FRANCISCO

DESCRIPTION	*JURISDICTION*	*AREA*	*LAND*	*IMP.*	*BLOCK*	*LOT*
Senior Citizens Center, 331-333 Turk Street	Health	4,375	$178,000	$	345	15
Power House, Civic Center NE Larkin & McAllister Streets	Public Works	7,656	75,000	80,000	347	8
United Nations Plaza, Leavenworth & Market	Public Works	18,003	500,000		351	39,41,46, & 49
Library, Civic Center SE Larkin & McAllister Streets	Library	90,259	900,000	2,500,000	353	1
Marshall Square (New Main Library) 100 Larkin Street	Library	90,259	900,000	102,000	354	1
Rowing Clubs, SW Tonquin & Hyde	Park	38,800			405	4
Cable Car Terminal, 12' NW of Beach & Hyde	Muni Railway	10,527		115,000	405	6
Pumping Station (Fort Mason USA)	Fire	2,500	375,000		409	
Acquatic Park, SW Lewis & Van Ness Ave.	Rec-Park	53,500			409	3 & 5
§ Galileo Sr. High School, 1055 Bay Street	SFUSD	211,200	1,266,000	1,450,000	454 475	1 1
Hetch Hetchy Substation F, 1575 No. Point St	Hetch Hetchy	3,694	375,000	67,492	459	3
Marina Jr. High School 3500 Fillmore Street	SFUSD	281,180	1,400,000	2,050,000	468-A	1
Moscone Playground (Lobos Square) Chestnut at Buchanan	Recreation	518,992	2,625,000	535,000	469	1
Marina Branch, Chestnut near Webster § Quitclaimed from CCSF to SFUSD	Library	6,000	30,000	192,000	469	1 (ptn)

REAL PROPERTY OWNED BY THE CITY AND COUNTY OF SAN FRANCISCO

DESCRIPTION	JURISDICTION	AREA	LAND	IMP.	BLOCK	LOT
Marina Off-street Parking 3234 Pierce Street	Real Estate	13,750	$239,166	$785,000	490	9 to 13
Yerba Buena Cultural College Center 2110 Greenwich Street	SFUSD	33,000	165,000	119,620	509	3
* Yerba Buena School Yard § 2110 Greenwich Street	SFUSD	19,968	100,000	72,380	509	9
Police Youth Program 2475 Greenwich Street	Police	9,300	37,000	52,000	513	15
Station 16 2251 Greenwich Street	Fire	5,760	23,000	148,000	515	31
Allyne Park NW Gough & Green Streets	Park	32,016	380,000		544	3
§ Sherman School (Elementary) 1651 Union Street	SFUSD	75,625	302,000	450,000	545	1
Golden Gate Valley Branch 1801 Green Street	Library	6,229	25,000	140,000	554	1
Helen Wills Playground SW Broadway & Larkin Streets	Recreation	36,073	155,000	144,719	573	1
Station 4 (Inactive) 1648 Pacific Avenue	Fire	3,830	15,000	73,500	574	11
§ Newcomers High School 2340 Jackson Street	SFUSD	38,361	160,000	440,000	588	4
§ Quitclaimed from CCSF to SFUSD * Leased to Parking Authority						

REAL PROPERTY OWNED BY THE CITY AND COUNTY OF SAN FRANCISCO

DESCRIPTION	*JURISDICTION*	*AREA*	*LAND*	*IMP.*	*BLOCK*	*LOT*
Alta Plaza SW Jackson & Steiner Streets	Park	517,928	$3,[illegible]0,000	$3,600	607	1
§ Gough Special School (Closed) 1945 Washington Street	SFUSD	17,557	220,000	75,000	617	14
Lafayette Park SE Washington & Laguna Streets	Park	500,371	3,500,000	18,366	625	3
California Off-Street Parking California St. Btn. Fillmore & Steiner	Parking Authority	18,658	2,650,000	300,000	635	9 & 9A
Station 38 2150 California Street	Fire	11,515	70,000	360,000	638	16
Redding School (Elementary) 1421 Pine Street	SFUSD	37,320	150,000	350,000	668	1 & 3
Polk & Bush Parking Garage 1230 Polk Street	Real Estate	10,380	2,180,000		669	12
Mini Park, N Sutter, 245 E Fillmore	Park	6,677			677	12 & 46
Substation (Fillmore near Sutter)	Muni Railway	6,950	5,000		678	31
Station 3, 1067 Post Street	Fire	3,660	22,000	60,000	693	18
Homeless Multi-Purpose Service Center 1001 Polk Street	Social Services	9,900	1,870,900	1,659,100	694	4
Japanese Cultural Center Garage 1660 Geary Boulevard § Quitclaimed from CCSF to SFUSD	Real Estate	195,023	256,640	3,750,000	700,701	Subsurface only

REAL PROPERTY OWNED BY THE CITY AND COUNTY OF SAN FRANCISCO

DESCRIPTION	*JURISDICTION*	*AREA*	*LAND*	*IMP.*	*BLOCK*	*LOT*
Japanese Peace Plaza & Pagoda	Park	31,448	$127,176	$250,000	700	23
Hamilton Playground Hamilton Playground NW Geary & Steiner Streets	Park Recreation	171,910	693,000	1,239,000 1,042,000	703	2
Benjamin Franklin Jr. High School 1430 Scott Street	SFUSD	148,589	446,000	2,370,000	705	1 to 4
Raymond Kimbell Playground NE Pierce & Ellis Streets	Recreation	237,564	948,000		706	1
John Macaulay Park Larkin-O'Farrell Streets	Rec-Park	8,880	310,800		716	2
New Tradition Center (Special School) Raphael Weill School (Elem. & Child Care Center) 1501 O'Farrell Street	SFUSD	141,624	264,000	510,000	723	42
West Side Health Center 2 1301 Pierce Street	Health	10,950	66,000		728	5A & 6
Alemany Community College Center 750 Eddy Street	Community College	16,500	120,000	200,000	739	4
§ Harvey Milk Children Center 841 Ellis Street	SFUSD	9,900		85,000	739	13
Jefferson Square SW Eddy & Gough Streets § Quitclaimed from CCSF to SFUSD	Park	245,781	860,000	2,500	745	1

REAL PROPERTY OWNED BY THE CITY AND COUNTY OF SAN FRANCISCO

DESCRIPTION	*JURISDICTION*	*AREA*	*LAND*	*IMP.*	*BLOCK*	*LOT*
Buchanan Street Between Eddy & Grove Streets	Park	78,925	$157,850	$423,550	748 757 772 781 795	33 26 23 35 28
Golden Gate School (Elementary) 1601 Turk Street	SFUSD	64,968	130,000	760,000	753	26
Northern Police Station Site 1125 Fillmore Street	Police	66,000	2,800,000		755	13
Mini Park, NE Steiner/Golden Gate Avenue	Park	3,280			755	10
Station 5, 1301 Turk Street	Fire	13,750	55,000	230,000	756	1 (ptn)
Turk Substation & Garage, 1140 Fillmore St.	Art Commission	9,101	45,900	40,000	756	1 (ptn)
SE Turk & Fillmore Streets	Muni Railway	23,926	169,100		756	1 (ptn)
Mini Park (Fillmore Street) (107.5' x 92.5') 1140 Fillmore	Park	9,943			756	1 (ptn)
Laguna Golden Gate Child Care Center Pre-K School, 1015 Laguna Street	SFUSD	12,375	35,450	8,000	758	27
Margaret S. Hayward Playground SW Turk & Gough Streets	Recreation	227,133	800,000	324,000	759	1
Central Fire Alarm & Radio 1003 Turk Street	Electricity	21,933	45,000	125,000	759	1 (ptn)
City Hall Annex, 450 McAllister Street	Real Estate	8,250	82,500	492,500	766	3
Civic Center Corner, 400 McAllister Street NW Polk & McAllister Streets	Real Estate	16,500	165,000		766	2

REAL PROPERTY OWNED BY THE CITY AND COUNTY OF SAN FRANCISCO

DESCRIPTION	*JURISDICTION*	*AREA*	*LAND*	*IMP.*	*BLOCK*	*LOT*
460 McAllister Street	Real Estate	4,125	$40,000	$34,000	766	5
§ Laguna-Golden Gate (Child Care center) John Swett School (Elementary) 727 Golden Gate Avenue	SFUSD	48,943	147,000	330,000	768	15
Ella Hill Hutch Comm. Ctr. (Entire Block) 1050 McAllister Street	Mayor	102,094	300,000	2,300,000	772	22
Community Cultural Center 762 Fulton Street	Art Commission	37,812	280,000		781	10 & 34
War Memorial & Opera House SW Van Ness & McAllister Street	War Memorial	238,064	2,400,000	12,600,000	786-A	1
City Hall, Civic Center 400 Van Ness Avenue	Real Estate	237,600	2,400,000	14,400,000	787	1
Civic Center Plaza Brooks Hall Garage, NW Grove & Larkin Streets	Park Real Estate Park	255,234	2,600,000	 3,937,000 4,299,000	788	1
Performing Arts Center Garage N Grove between Gough & Franklin Streets	Parking Authority	47,732	414,000	5,000,000	792	29
Alamo Square NW Hayes & Steiner Streets	Park	553,000	1,650,000		799	1
Performing Arts Center and Louise M. Davies Zellerbach Hall	War Memorial	105,806	2,650,000	35,100,000	810	1
Health Center Building and Central Emergency Hospital, 101 Grove Street	Health	24,815	200,000	2,360,000	811	1
§ Quitclaimed from CCSF to SFUSD						

REAL PROPERTY OWNED BY THE CITY AND COUNTY OF SAN FRANCISCO

DESCRIPTION	*JURISDICTION*	*AREA*	*LAND*	*IMP.*	*BLOCK*	*LOT*
240 Van Ness Avenue (EDP) 155 Grove Street (Art Commission)	Real Estate	13,814	$299,000	$271,000	811	16,19,21
Bill Graham Civic Auditorium 99 Grove Street	Real Estate	113,437	900,000	7,250,000	812	1
§ Central Administrative Offices 135 Van Ness Avenue	SFUSD	105,806	1,000,000	2,000,000	815	1
Hayes Valley Community Center SE Hayes & Buchanan Streets	Recreation	26,400	143,500	181,433	819	26
§ Alamo Park Sr. High School SE Hayes & Steiner Streets	SFUSD	60,671	150,000	560,000	823	11
* Office Building, 25 Van Ness Avenue	Real Estate (**includes land)	19,740		**11,328,300	834	4
Station 36, 109 Oak Street	Fire	6,600	21,000	285,000	837	25
John Muir School (Elementary) 380 Webster Street	SFUSD	45,912	99,000	485,000	841	10
D. Koshland Park SE Page & Buchanan Streets	Park	36,210	290,000	182,118	851	26
Mini Park S Page, 55 E Laguna Streets	Park	6,600	43,500	20,000	852	15
*** Bessie L. Smith Child Care Center Pre-Kindergarten School, 95 Gough Street	SFUSD	16,500	50,000	15,000	853	20

*25-yr. lease to CCSF commencing 10/23/91
***75-year lease
§Quitclaimed from CCSF to SFUSD

REAL PROPERTY OWNED BY THE CITY AND COUNTY OF SAN FRANCISCO

DESCRIPTION	*JURISDICTION*	*AREA*	*LAND*	*IMP.*	*BLOCK*	*LOT*
Duboce Park Harvey Milk Center Photo Center, NE Duboce & Scott Streets	Park Recreation Recreation	183,547	$550,000	$ 954,000 360,000	876	1
Yacht Harbor & Marina Park Marina Boulevard at Fillmore Street	Park	74.165 ac.	3,595,000	630,681	900	3
Baker Street Outfall Floatation Facility	Public Works	(See Park Dept.)		3,330,000	900	3 (ptn)
Access to Palace of Fine Arts NE Lyon & Jefferson Streets	Public Works	2,971			909	3
Palace of Fine Arts 3301/3601 Lyon Street	Park	15.72 ac.	12,500,000	7,500,000	916	2
Newcomer High School 3630 Divisadero Street	SFUSD	75,625	300,000	300,000	920	4
Cow Hollow Playground Miley near Baker Street	Recreation	6,853	10,000	33,000	942	29
** Grant School (Elementary - Closed) § 2940 Pacific Avenue	SFUSD	46,498	1,100,000		963	3 & 6
Presidio Branch 3150 Sacramento Street	Library	35,114	70,000	145,000	1006	12
Presidio Heights Playground S Clay 137.5 W Walnut Street	Recreation	18,906	75,000	38,000	1009	24
** Leased § Quitclaimed from CCSF to SFUSD						

REAL PROPERTY OWNED BY THE CITY AND COUNTY OF SAN FRANCISCO

DESCRIPTION	*JURISDICTION*	*AREA*	*LAND*	*IMP.*	*BLOCK*	*LOT*
Claire Lillienthal School (Elementary) 3950 Sacramento Street	SFUSD	43,605	$108,000	$350,000	1014	1,12 & 37
§ Dr. William Cobb School (Elementary) 2725 California Street	SFUSD	56,718	110,000	240,000	1027	22
Station 10, 655 Presidio Avenue	Fire	30,883	94,000	240,000	1032	1
Mini Park S Bush 165 E Baker Street	Park	7,906	42,900	35,000	1053	29 & 30
Roosevelt Middle High School 460 Arguello Boulevard	SFUSD	94,469	190,000	920,000	1061	49
Geary Child Care Center 20 Cook Street	SFUSD	51,909	104,000	190,000	1067	1A,44 & 45
Laurel Hill Playground SW Euclid & Collins Streets	Recreation	61,600	245,000	172,000	1068	1
Car Barn & Offices 949 Presidio Avenue	Muni Railway	235,550	825,000	906,000	1072	1
Midtown Park Apartments 1415 Scott Street	Mayor	99,593	560,000	1,565,979	1099	31
Mini Park SW O'Farrell & Beideman Streets	Park	2,580			1100	29
Raul Wallenberg High School 40 Vega Street	SFUSD	144,184	500,000	905,000	1105 1111	1 1
Angelo J. Rossi Playground NE Arguello & Edward Streets	Recreation	284,656	850,000	941,000	1140-A 1141	1 27
§ Quitclaimed from CCSF to SFUSD						

REAL PROPERTY OWNED BY THE CITY AND COUNTY OF SAN FRANCISCO

DESCRIPTION	*JURISDICTION*	*AREA*	*LAND*	*IMP.*	*BLOCK*	*LOT*
New Tradition Alternative School (Elem.) 2049 Grove Street	SFUSD	55,000	$70,000	$215,000	1194	10
John Adams Community College Center 1860 Hayes Street	Community College	104,844	157,200	870,000	1196	1
Station 21, 1443 Grove Street	Fire	8,164	20,000	202,000	1200	16
Former Engine 21 1152 Oak Street	Fire	3,437	9,500	20,000	1215	10
Park Branch 1833 Page Street	Library	7,750	19,000	137,000	1229	31
Florence Martin Child Care Center Pre-Kindergarten School 1155 Page Street	SFUSD	21,656	60,000	23,000	1236	25
§ William De Avila School (Elementary) 1351 Haight Street	SFUSD	53,905	135,000	465,000	1243	8
Castro Street (Remainder) NW Duboce & Castro Streets	Public Works	854	800		1260	22
Golden Gate Park and Pan Handle	Park	(See Block 1700)			1263 1264	1 & 11 1
* Park View Commons Housing § 701 Frederick Street	SFUSD	140,050	280,000		1265-A 1265	38 & 40 38 & 40
Sunset Tunnel, Carl near Cole Streets * 75-year lease to CCSF § Quitclaimed from CCSF to SFUSD	Muni Railway	39,456	60,000		1268	5

REAL PROPERTY OWNED BY THE CITY AND COUNTY OF SAN FRANCISCO

DESCRIPTION	*JURISDICTION*	*AREA*	*LAND*	*IMP.*	*BLOCK*	*LOT*
Undedicated Street SE Carl & Arguello	Public Works	1,616	$	$	1275-A	29
Grattan School (Elementary) 165 Grattan Street	SFUSD	63,390	158,500	181,000	1281	13 & 17
Grattan Playground SE Stanyan & Alma Streets	Recreation	66,527	132,000	153,000	1283	1
Sea Cliff #2 Sewage Pump Station	Public Works	9,000	18,000	107,000	1306	10
Sea Cliff #1 Sewage Pump Station	Public Works	1,783	3,500	13,000	1309	9
Jas D. Phelan Recreation Beach (50-yr. lease) Sea Cliff & El Camino del Mar	Recreation		USA	123,000	1309	1
Lincoln Park Palace of the Legion of Honor Golf Clubhouse/34th & Clement Street	Park	110.421 ac.	4,416,840	507,688 2,425,000 64,000	1313	28 & 29
Point Lobos Shoreline Development (50-year lease)	Recreation		USA		1313	15
Seal Rocks	Park	1 ac.				
Mountain Lake Park 12th & Lake Street	Park	653,400	1,960,000	16,366	1345	1
Presidio Park Way * Includes Blocks 1373, 1420, 1445, 1531, 1556, 1631, 1656	Park	23.0 ac.	2,600,000		*	Various
Richmond Playground W 18th, 225 S Lake street	Recreation	36,000	144,000	53,000	1378	7

REAL PROPERTY OWNED BY THE CITY AND COUNTY OF SAN FRANCISCO

DESCRIPTION	*JURISDICTION*	*AREA*	*LAND*	*IMP.*	*BLOCK*	*LOT*
Rochambeau Playground W 24th, 225 S Lake Street	Recreation	36,000	$144,000	$9,000	1384	6
Clement Tennis Courts W 30th, 225 S California Street	Recreation	36,000	144,900	5,000	1403	7
§ Alamo School (Elementary) 250 23rd Avenue	SFUSD	60,000	240,000	535,000	1411	5
* Richmond Recreation Center § 251 18th Avenue (Sr. High School)	SFUSD	36,000	144,000		1415	4
§ Sutro School (Elementary) 35 12th Avenue	SFUSD	42,000	168,000	278,000	1421	6
§ George Peabody School (Elementary) 250 7th Avenue	SFUSD	36,000	144,000	208,000	1427	10
Clement Off-street Parking E 8th 100 S Clement Street	Real Estate	12,300	74,500	155,000	1439	35,36,45, & 48
Clement Off-street Parking E 9th 175 S Clement Street	Real Estate	9,000	76,000	110,000	1440	28 to 30
Richmond Branch 351 9th Avenue	Library	36,000	144,000	156,000	1441	7
Geary Off-street Parking N Geary 105 W 21st Avenue	Real Estate	7,375	82,500		1453	20

* 99-year lease to Rec-Park
§ Quitclaimed from CCSF to SFUSD

REAL PROPERTY OWNED BY THE CITY AND COUNTY OF SAN FRANCISCO

DESCRIPTION	JURISDICTION	AREA	LAND	IMP.	BLOCK	LOT
§ Presidio Jr. High School 450 30th Avenue	SFUSD	144,000	$576,000	$1,150,000	1461	1
Slope Protection SE Seal Rock & El Camino Del Mar	Public Works	552			1483	4
Station 34 499 41st Avenue	Fire	5,410	21,500	100,000	1494	1
Anza Branch 550 37th Avenue	Library	18,000	72,000	153,000	1508	12B
Station 14 551 26th Avenue	Fire	6,600	39,500	30,000	1518	9 & 10
Argonne Playground W 18th 225 S Geary Street	Recreation	36,000	144,000	5,000	1526	7
Geary Off-street Parking W 18th 100 S Geary Street	Real Estate	12,000	95,000	36,000	1526	2,28,28A
Station 31 441 12th Avenue	Fire	12,144	400,000	150,000	1532	7
8th Avenue Substation 435 8th Avenue	Municipal Railway	6,000	24,000	65,000	1536	4
Richmond Station 459 6th Avenue	Police	36,000	144,000	62,500	1538	7
George Washington Sr. High School 600 32nd Avenue § 99-year lease to Rec-Park	SFUSD	679,002	2,300,000	3,381,000	1574	1

REAL PROPERTY OWNED BY THE CITY AND COUNTY OF SAN FRANCISCO

DESCRIPTION	JURISDICTION	AREA	LAND	IMP.	BLOCK	LOT
Swimming Pool Site	Rec-Park	12,800	$	$	1574	1 (ptn)
Lafayette School (Elem.), 4545 Anza Street	SFUSD	74,400	297,500	540,000	1579	1
Richmond Transport NE Balboa & Great Highway	DPW	37,544	1,555,500		1592	3 (ptn)
Open Space, NE Balboa & Great Highway	Rec-Park	36,072	1,494,500		1592	3 (ptn)
Balboa La Playa Terminal Loop	Municipal Railway	17,400	52,200		1595	1
* Richmond Community Center § 750 31st Avenue	SFUSD	36,000	275,000		1614	8
Cabrillo School (Elementary) 735 24th Avenue	SFUSD	73,490	408,500	100,000	1620	27
Argonne School (Elementary) 675 17th Avenue	SFUSD	68,520	274,000	131,000	1627	12
§ Frank McCoppin School and Child Care Center (Elementary)	SFUSD	42,000	168,000	273,000	1638	9
Argonne Nursery 750 16th Avenue	SFUSD	38,250	153,000	16,000	1658	7
Fulton Playground W 27th 225 N Fulton Street	Recreation	36,000	144,000	12,500	1670	9
Cabrillo Playground W 38th 200 S Cabrillo Street	Recreation	39,000	152,000	12,500	1681	13
* 50-year lease to Richmond Community Ctr. § Quitclaimed from CCSF to SFUSD						

REAL PROPERTY OWNED BY THE CITY AND COUNTY OF SAN FRANCISCO

DESCRIPTION	*JURISDICTION*	*AREA*	*LAND*	*IMP.*	*BLOCK*	*LOT*
Golden Gate Park and Panhandle	Park	1017.4 Ac.	$80,000,000		1700	1
Kezar Stadium				$1,608,408		
Kezar Basketball Pavilion				367,000		
Haight Street Card Shelter				15,000		
Park Lodge				818,000		
Administration Building				974,000		
Convenience Stations				115,000		
Childrens Playground				140,000		
Sharon Building				822,000		
Carousel (Building Only)				282,000		
Conservatory				391,000		
Nursery				42,600		
Service Yard				235,000		
Big Recreation Baseball Grounds				92,822		
Music Concourse				277,430		
San Francisco County Fair Building				567,160		
Clubhouse at Tennis Courts				108,065		
Clubhouse at Bowling Green				12,000		
Handball Courts				56,000		
Japanese Tea Garden				50,000		
Arboretum Pump Station				11,600		
Stow Lake Boat House and Reservoir				124,597		
Golden Gate Park Sewage Plant				207,000		
Stadium				115,000		
Fly Casting Pools				110,000		
Windmills and Golf House				290,000		
Beach Chalet				400,000		
Chalet Playing Field				15,000		
M.H. de Young Memorian Museum				2,520,000		
California Academy of Sciences				3,772,000		
Old Police Academy, Fulton & 37th Avenue				140,000		
Playground NE Sector				29,700		
Panhandle (Irrigation) & (Play Structure)				234,075		
Waiting Room (7th & Fulton)				13,000		
				$14,955,457		

REAL PROPERTY OWNED BY THE CITY AND COUNTY OF SAN FRANCISCO

DESCRIPTION	JURISDICTION	AREA	LAND	IMP.	BLOCK	LOT
Park Emergency Hospital Stanyan nr Waller	Park	(See G. Gate Park)	$	$30,000	1700	1 (ptn)
Park Police Station Kezar Drive	Police	" "		65,000	1700	1 (ptn)
Richmond-Sunset Sewage Treatment Plant, So. Drive	Public Works	" "		2,280,000	1700	1 (ptn)
Sunset Parkway to Sloat Boulevard * Includes Blocks 1714, 1791, 1817, 1882, 1907, 2013, 2073, 2098, 2156, 2181, 2313, 2365, 2389, 2437, 2460-A, 2505-A, 2520-A	Public Works	53 Ac.	3,088,000		*	Various
Outer Irving Off-street Parking W 20th 75 N Irving	Real Estate	8,500	56,000	111,000	1730	50
Station 22, 1290 16th Avenue	Fire	7,500	75,000	230,000	1735	64
* Laguna Honda School § 1350 7th Avenue	SFUSD	48,000	120,000	314,000	1761	40
Inner Irving Off-street Parking E 9th 100 S Irving	Real Estate	12,000	122,500	37,000	1763	44
Sunset Branch 1305 18th Avenue	Library	7,500	22,500	122,500	1773	1 (ptn)
§ Jefferson School (Elementary) 1725 Irving Street	SFUSD	82,500	250,000	715,000	1773	1 (ptn)
§ Jefferson Nursery 1350 25th Avenue	SFUSD	18,000	54,000	16,000	1779	7 (ptn)
* Lease to U.C. § Quitclaimed from CCSF to SFUSD						

REAL PROPERTY OWNED BY THE CITY AND COUNTY OF SAN FRANCISCO

DESCRIPTION	JURISDICTION	AREA	LAND	IMP.	BLOCK	LOT
District 5 Health Center 1351 24th Avenue	Health	18,000	$54,000	$	1779	7 (ptn)
Muni Railway Substation, Judah N Judah 32 W 32nd	Hetch Hetchy	2,500	52,500		1787	12
§ F.S. Key Annex Child Care Center Pre-Kindergarten School, 1351 42nd Avenue	SFUSD	60,000	135,000	195,000	1797	7
Station 23, 1347 45th Avenue	Fire	3,600	7,200	150,000	1799	29
Terminal Loop SE Judah and La Playa	Municipal Railway	2,625	5,000		1805	53
Hetch Hetchy Substation 1437 9th Avenue	Hetch Hetchy	2,508	103,000	15,215	1844	54
Lake Honda Tract NE 7th Avenue & Lawton Street	Water	21,152	42,000		1852	10
§ Bay Jr./Sr. High School 1541 12th Avenue	SFUSD	78,007	156,000	260,000	1858	6
Undedicated Alley N Lawton 110 W 20th Avenue	Public Works	1,900	1,030		1866	18F
§ Lawton School (Elementary) 1570 31st Avenue	SFUSD	90,000	180,000	900,000	1876	2
Francis Scott Key School (Elementary) 1530 43rd Avenue	SFUSD	90,000	180,000	740,000	1888	1
Sunset Playground SW 28th Avenue & Lawton Street § Quitclaimed from CCSF to SFUSD	Recreation	144,000	288,000	1,713,000	1915	1

REAL PROPERTY OWNED BY THE CITY AND COUNTY OF SAN FRANCISCO

DESCRIPTION	JURISDICTION	AREA	LAND	IMP.	BLOCK	LOT
Open Space, 15th Ave. & Noriega St.	Park	26,445	$520,000	$	1928-B	45 to 52
* Lake Honda Tract SE 7th Avenue & Lawton Street	Water	82,570	206,000		1937	1
J.L. Roberts Special School 1775 44th Avenue	SFUSD	61,020	122,000	234,000	2005	2
Grand View Park 14th Avenue near Moraga Street	Park	48,000	17,500		2034A	Various
Open Space 14th & 15th Avenues	Park	113,423	1,127,500		2034A	Various
Reservoir Lands, SE 7th Ave. & Moraga St.	Water	310,147	110,000		2043	1
Slope Protection SW Laguna Honda Boulevard	Public Works	224,653	55,000		2044 2120 2127	1 1 1
Open Space - SE 14th & Ortega Avenues	Rec-Park	57,915	924,000		2050A	6,11,12,21 & 22
Sunset Community Center John O'Connell Senior High School 1920 41st Avenue	SFUSD	31.65 Ac. 204,592	703,000	764,000	2094	5 (ptn)
District 5 Mental Health Center 1990 41st Avenue	Health	18,000	63,000	92,000	2094	4 (ptn)
West Sunset Playground	Recreation	401,097	2,500,000	259,198	2094	4 & 5 (ptns)
Ortega Branch 3223 Ortega Street * 75-year lease	Library	21,875	20,000	169,000	2094	5 (ptn)

REAL PROPERTY OWNED BY THE CITY AND COUNTY OF SAN FRANCISCO

DESCRIPTION	*JURISDICTION*	*AREA*	*LAND*	*IMP.*	*BLOCK*	*LOT*
A.P. Giannini Jr. High School 3151 Ortega Street	SFUSD	423,696	$1,500,000	$3,042,000	2094	5 (ptn)
Parking Area - 70' x 105.20'	Recreation	7,364	87,000		2094	4 (ptn)
NE 41st Avenue & Quintara Street Vacant Lot	Recretion	302,032			2094	5 (ptn)
Station 18 1935 32nd Avenue	Fire	15,000	30,000	250,000	2102	6
Sunset Reservoir SE 28th Avenue & Ortega Street	Water	34.38 Ac.	2,150,000	3,936,000	2107	1
John P. Murphy Playground 1960 9th Avenue	Recreation	53,247	106,000	35,000	2126	13
Sunset Heights Park SW Rockridge & 12th Avenue	Park	212,137	125,000		2132-A 2132-B	1 1
R.L. Stevenson School (Elementary) 2051 34th Avenue	SFUSD	144,000	288,000	1,465,000	2154	1
Abraham Lincoln Sr. High School SE 24th & Quintara (Annex)	SFUSD	42,000	84,000	225,000	2193	1 & 25
Abraham Lincoln Sr. High School 2162 24th Avenue	SFUSD	704,000	1,150,000	5,250,000	2194	1
Station 40, 2155 18th Avenue	Fire	6,000	12,000	80,000	2199	3
Bus Shelter SW 14th & Quintara	Municipal Railway	2,640	2,700		2203	54
Forest Hill Tank - Mendosa Avenue	Water	18,052	18,500		2207	40

REAL PROPERTY OWNED BY THE CITY AND COUNTY OF SAN FRANCISCO

DESCRIPTION	JURISDICTION	AREA	LAND	IMP.	BLOCK	LOT
Sunset Tank & Pump Station W 44th 100 N Santiago Street	Fire	12,000	$24,000	$20,000	2305	14
§ Herbert Hoover Jr. High School 2290 14th Avenue	SFUSD	358,229	2,324,906	3,185,000	2336	28
Fire Department Storage 2350 19th Avenue	Fire	12,500	350,000	50,000	2347	4G
McCoppin Square NE 24th Avenue & Taraval Street	Park	330,000	660,000		2351	1
Parkside Branch 1200 Taraval Street	Library	(See Park Dept.)		174,000	2351	1 (ptn)
Taraval Station 2345 24th Avenue	Police	19,500	30,000	187,000	2353	2
Center for Independent Learning 3045 Santiago Street	SFUSD	60,000	120,000	236,000	2370	74
Muni Railway Taraval Substation	Hetch Hetchy	2,500	35,000		2385	43A
Carl Larsen Park (Sava Pool) NW 19th Avenue & Vicente Street	Park	288,000	576,000	976,000	2420 2477	1 1
§ Parkside Curriculum Center 2550 25th Avenue (Closed)	SFUSD	90,000	180,000	310,000	2425	8
Ulloa School (Elementary) 2650 42nd Avenue	SFUSD	173,200	346,000	1,000,000	2455	1
South Sunset Playground SW 40th Avenue & Vicente Street	Recreation	156,800	314,000	24,000	2456	1
§ Quitclaimed from CCSF to SFUSD						

REAL PROPERTY OWNED BY THE CITY AND COUNTY OF SAN FRANCISCO

DESCRIPTION	*JURISDICTION*	*AREA*	*LAND*	*IMP.*	*BLOCK*	*LOT*
Parkside Square SW 26th Avenue & Vicente Street	Park	362,080	$500,000	$	2469	1
Sigmund Stern Recreation Grove NW 19th & Sloat Avenue	Recreation	33.149 Ac.	600,000	286,000	2488	1
Pinelake Park Playground Pinelake Sewage Pumping Station Crestlake & Vale Streets	Recreation Public Works	30.958 Ac.	350,000	27,300	2500-A	1
Sloat Boulevard (35' strip)	Public Works	30,442			2540	(No Lot #)
Buena Vista Park Haight & Buena Vista Streets	Park	36 Ac.	1,440,000		2601	1
McKinley School (Elementary) 126 Castro Street	SFUSD	73,600	150,000	365,000	2612	1
Roosevelt Way at Henry Street	Public Works	14,894	15,000		2612	50
Corona Heights Playground and Randall Junior Museum 16th & Rossevelt Avenue	Recreation	721,266	165,000	1,109,000	2615	2
Stairway End of Ord Court	Public Works	998			2619	3,1A
Open Space SW Saturn Street & Ord Street	Rec-Park	4,216	140,000		2626	10A
Mt. Olympus (Upper Terrace)	Park	10,000	20,000		2629-A	3
Station 12, 1145 Stanyan Street	Fire	11,150	22,000	240,000	2630	47

REAL PROPERTY OWNED BY THE CITY AND COUNTY OF SAN FRANCISCO

DESCRIPTION	JURISDICTION	AREA	LAND	IMP.	BLOCK	LOT
Interior Prk Belt (Green Belt) *Includes Blocks 2634-A, 2643, 2643-B, 2664, 2723, 2724, 2781, 2782, 2788, 2789, 2844, 2873	Park	903,696	$318,500	$	*	Various
Twin Peaks Boulevard & Park Twin Peaks Boulevard	Park	591,545	130,000		2643	Various
View Protection Twin Peaks Boulevard	Public Works	86,292	35,000		2643	4
Slope Protection NE 17th & Roosevelt Avenue	Public Works	1,188			2645	23
Eureka Valley 2 Off-street Parking 18th & Collingwood Avenues	Real Estate	8,473	81,563		2647	17 & 34
Traffic Island SW 17th & Corbett Avenues	Public Works	2,298	1,150		2651	1
Ashbury Tank & Tank House 1234 Clayton Street	Fire	7,813	12,000		2655	26
Market Street (Remainder)	Public Works	81			2657	8A
Traffic Island SW Market & Merritt Streets	Public Works	4,862			2658	59
Market Street (Remainder)	Public Works	12,775	13,000		2659	59
Sewer R/W (5' Strip) Corbett & Deming Streets	Public Works	765	2,675		2660	32
Open Space (Tank Hill) Twin Peaks Boulevard	Park	126,145	650,000		2662	20

REAL PROPERTY OWNED BY THE CITY AND COUNTY OF SAN FRANCISCO

DESCRIPTION	*JURISDICTION*	*AREA*	*LAND*	*IMP.*	*BLOCK*	*LOT*
Second Community (Elementary) 500 Clarendon Avenue	SFUSD	135,036	$195,000	$853,229	2684	11
Eureka Valley Playground NW 19th & Collingwood Street	Recreation	83,500	120,000	821,000	2694	2
Douglas School (Elementary) 4235 19th Street	SFUSD	31,405	48,000	503,000	2697	1
Open Space (Kite Hill)	Park	95,561	384,400		2701-A 2715 2716	11 & 12 22 & 24A 1
Market Street Extension	Public Works	2,800	1,400		2713	10
Open Space (Seward Park)	Rec-Park	17,662	274,500		2714	Various
§ Corbett School (Elementary) (Closed) 500 Corbett Avenue	SFUSD	28,600	43,000	35,000	2718	2
Old Burnett Avenue (Vacated)	Public Works	7,275			2719-B	46
Summit Reservoir Site, Palo Alto Avenue	Water	386,159	174,000		2719-C	11 (ptn)
Twin Peaks Reservoir Palo Alto Avenue	Fire	878,082	398,000		2719-C	22 & 23 11 & 21 (ptns)
Christmas Tree Point Lands Twin Peaks Boulevard	Real Estate	392,040	150,000		2719-C	4 & 21 (ptn)
Pipe Line Right-of-Way N Palo Alto 150 S Twin Peaks § Quitclaimed from CCSF to SFUSD	Fire	5,000	4,000		2721	11

REAL PROPERTY OWNED BY THE CITY AND COUNTY OF SAN FRANCISCO

DESCRIPTION	JURISDICTION	AREA	LAND	IMP.	BLOCK	LOT
Laguna Honda Reservoir N Laguna Honda & Clarendon	Water	814,136	$100,000	$	2734	3
Sutro Reservoir Site Midtown Terrace Playground NE Clarendon & Olympia	Water	592,852	465,000		2736	2
§ Rooftop School (Elementary) 445 Burnett Avenue	SFUSD	165,392	80,000	434,000	2756	7 & 9
Alvarado School (Elementary) 625 Douglass Street	SFUSD	79,247	120,000	437,000	2773	1D
Stairway & Open Space to facilitate traffic	Public Works	8,435	10,000		2777	12
Station 24, 100 Hoffman Avenue	Fire	5,550	8,000	65,000	2801	1
Portola Drive (Remainder)	Public Works	38,825	120,000		2808 2832 2870	9A 21 48
Noe Valley Tennis Courts NW 24th & Douglass	Recreation	40,281	60,000	5,000	2829	1
Laguna Honda Hospital Laguna Honda Blvd. & Dewey	Health	61.585 Ac.	1,271,968	9,360,000	2842	7 (ptn) 9 (ptn)
Rectifier Station	Hetch Hetchy	5,000	100		2842	7 (ptn)
Youth Guidance Center & School 375 Woodside Avenue	Juvenile Court	607,226	285,000	4,115,000	2842	7 (ptn)
Water Department, Parcel 370	Water	80,000	37,932		2842	7 (ptn)
Station 20, 285 Olympia Way § Quitclaimed from CCSF to SFUSD	Fire	17,600	35,000	325,000	2842	9 (ptn)

REAL PROPERTY OWNED BY THE CITY AND COUNTY OF SAN FRANCISCO

DESCRIPTION	JURISDICTION	AREA	LAND	IMP.	BLOCK	LOT
Pump House	Water	2,900	$	$	2844	8
Observation Area Portola Drive	Public Works	50,140	43,000		2848	1
Plaza - Clipper & 26th Streets	Public Works	15,867	63,468		2850	23
Forest Hill Station Laguna Honda Boulevard	Municipal Railway	50,137	103,000	125,000	2864	50
Glen Park Reservoir Land O'Shaughnessy Boulevard *Includes Blocks 2901-A, 2944-A, 2953, 2964/66, 3030	Hetch Hetchy	422,532	275,000		*	Various
Traffic Island S Laguna Honda & Vasquez	Public Works	9,525	19,000		2918-A	1
West Portal Branch 190 Lenox Way	Library	9,250	25,000	170,000	2919	31
Open Space NW Ulloa & Kensington *(Includes 2/3 interest on Ptn. of Lot 58)	Rec-Park	27,162	506,500		2923	17,40,47, 48, 54 & 73
Stanford Heights Reservoir & Stanford Heights Playground SW Teresita & Agua Way	Water Park	161,216	240,000		2946-A	
Slope Protention O'Shaughnessy nr. Del Vale	Public Works	17,432	8,716		2949-A	17
Miraloma Playground SW Omar & Sequoia	Recreation	98,140	195,000	138,000	2955-B	1 (ptn)

REAL PROPERTY OWNED BY THE CITY AND COUNTY OF SAN FRANCISCO

DESCRIPTION	JURISDICTION	AREA	LAND	IMP.	BLOCK	LOT
Miraloma School (Elementary) 175 Omar Way	SFUSD	101,600	$200,000	$990,000	2955-B	1 (ptn)
Mt. Davidson Park SW Myra & La Bica	Park	39.42 Ac.	126,891		2961-A 3015	2 1
West Portal School (Elementary) 5 Lenox Way	SFUSD	122,324	240,000	525,000	2979	14
West Portal Playground E Lenox & Ulloa	Recreation	82,500	160,000	500,000	2979	13A
West Portal Off-street Parking SW Ulloa & Claremont	Real Estate	9,473	88,500		2979-A	2 & 34
Station 39 1091 Portola Drive	Fire	29,984	60,000	110,000	2982	29
Slope Protection N/L Portola Drive	Public Works	182,516	195,000		2983 2988 2989	41 28 62
West Portal Off-street Parking N West Portal 300 W Vicente	Real Estate	6,240	110,000	17,500	2988-A	7
Slope Protection Lot 22	Public Works	2,990			3000-A	22
Sunnyside Playground Melrose & Edna	Recreation	46,750	75,200	500,000	3032-A 3064	21 51
Sewer Drainage N Mangles 100 E Foerster	Public Works	5,000	5,000		3064	51 (ptn)
Portola Drive (Remainder) SE Portola & San Fernando	Public Works	16,125	23,341		3069	21

REAL PROPERTY OWNED BY THE CITY AND COUNTY OF SAN FRANCISCO

DESCRIPTION	*JURISDICTION*	*AREA*	*LAND*	*IMP.*	*BLOCK*	*LOT*
Sewer Drainage S Mangles 175 E Forester	Public Works	5,000	$5,000	$	3088	18
Sunnyside School (Elementary) 250 Forester Street	SFUSD	64,687	97,000	308,000	3121	19
Excelsior Off-street Parking E Norton 100 N Mission	Real Estate	10,000	65,000		3148	7,8,34,35
City College, 50 Phelan Avenue	Community College	55.524 Ac.	3,576,700	14,630,335	3179	10 (ptn)
Balboa Park NW Ocean & San Jose Avenues, 600 Ocean	Park Recreation	23.858 Ac. 20,095	1,807,000 32,500	1,582,000	3179 3179	11 (ptn) 11 (ptn)
Ingleside Station, Sgt. Young Drive	Police	42,861	65,000	62,500	3179	11 (ptn)
Balboa Park Reservoir Site NW Ocean & Phelan	Water	17.66 Ac.	1,020,273		3180	
Balboa Reservoir, South Basin	Community College	10.90 Ac.	629,727		3180	1 (ptn)
Phelan Loop (Municipal Railway) Ocean & Phelan	Water	52,646	118,830		3180	1 (ptn)
Rechannelization Road Ocean & Phelan	Public Works	16,298	1,170		3180	1 (ptn)
Station 15, 1000 Ocean Avenue	Fire	15,316	30,000	290,000	3180	1 (ptn)
Commodore Sloat School (Elementary) 50 Darien Way	SFUSD	195,266	390,000	365,000	3256	1 & 2
Slope Protection NW Ocean & San Leandro	Public Works	360	4,050		3257	16A
Aptos Jr. High School 105 Aptos Avenue	SFUSD	121,974	240,000	1,750,000	3266-A	1 (ptn)

REAL PROPERTY OWNED BY THE CITY AND COUNTY OF SAN FRANCISCO

DESCRIPTION	JURISDICTION	AREA	LAND	IMP.	BLOCK	LOT
Aptos Playground, NE Aptos & Ocean	Recreation	202,000	$400,000	$43,508	3266-A	1 (ptn)
Community College Admin. Bldg. 33 Gough Street	Community College	45,600	447,000	353,000	3504	29
Permit Center Bldg., 1660 Mission	Real Estate	18,619		5,245,000 (includes land)	3512	5 & 6
Rehabilitation Site, 1680 Mission	Public Works	11,800	118,000	105,000	3512	9 & 10
Jessie Street (Vacated)	Social Services	1,207			3513	82
150-170 Otis Street	Social Services	50,455	266,850	8,526,000	3513	7 (ptn), 8, & 81
NW Corner, Lot 7	Public Works	1,369	3,400		3513	7 (ptn)
* DSS Offices; § 1440 Harrison Street	SFUSD	33,530	100,000	300,000	3520	51
Station 6, 135 Sanchez Street	Fire	12,500	25,000	265,000	3542	25
Div. Storage & Maintenance Facility 1940 Harrison	Municipal Railway	268,872	4,500,000	1,600,000	3551	1
§ Marshall School (Elementary), 1575 - 15th	SFUSD	33,900	68,000	215,000	3553	31
* Marshall Annex (Elementary) (Closed) 1950 Mission street	SFUSD	36,400	140,000	432,000	3554	5
Open Space, Noe & Beaver	Recreation	2,567	165,000		3561	8
Eureka Valley Branch, 3555 16th Street	Library	18,906	65,000		3564	95
* Lease Sites § Quitclaimed from CCSF to SFUSD						

REAL PROPERTY OWNED BY THE CITY AND COUNTY OF SAN FRANCISCO

DESCRIPTION	*JURISDICTION*	*AREA*	*LAND*	*IMP.*	*BLOCK*	*LOT*
District 1 Health Center 3850 17th Street	Health	16,500	$55,000	$	3564	49
Sanchez School (Elementary) 325 Sanchez Street	SFUSD	72,921	220,000	428,000	3565	1 (ptn)
Everett Junior High School 450 Church Street	SFUSD	183,279	550,000	1,350,000	3565	1 (ptn)
Mission Off-street Parking W Hoff 122 S 16th Streets	Real Estate	19,697	83,400		3569	87,88 excluding air rights
Mission Community College Center Site NW 17th & Folsom Streets	Water Department	60,925	305,000		3571	18
Mission Police Station 600 Valencia street	Police	89,936	4,790,000		3577	74
Mission Senior High School 3750 18th Street	SFUSD	234,640	700,000	2,185,000	3579	6
Eureka Valley Off-street Parking E Castro 220 N 18th Street	Real Estate	8,436	17,750		3582	87
Mission Park SW 18th & Dolores	Park	618,240	1,850,000	69,609	3586 3599	1
Las Americas Children's Center 3250 20th Street	SFUSD	155,195	941,000		3593	40
Fire College, 2310 Folsom Street Station 7, 2300 Folsom Street	Fire	74,725	225,000	566,000	3594	59
Alioto Mini Park 3460 20th Street	Rec-Park	7,125	347,500		3595	16 & 17

REAL PROPERTY OWNED BY THE CITY AND COUNTY OF SAN FRANCISCO

DESCRIPTION	*JURISDICTION*	*AREA*	*LAND*	*IMP.*	*BLOCK*	*LOT*
Mission Playground SE Linda & 19th Streets	Recreation	77,661	$400,000	$498,000	3597	61
Open Space, Valencia-Cunningham	Park	10,350	130,500		3597	7 & 8
Church Street "J" Line SE Church & 20th Streets	Municipal Railway	28,153	28,000		3606	22,52,53, 54,63,64
Folsom Playground, NW Folsom & 21st Sts.	Recreation	34,300	65,000	37,760	3611	13
Open Space (Between Treat & Harrison Sts.)	Park	27,562	590,000		3612	3
John A. O'Connell Sr. High School 2905 21st Street	SFUSD	67,375	190,000	3,195,000	3613	1
Mission-Bartlett Parking Plaza NW Bartlett & 22nd Streets	Real Estate	66,089	300,000	2,615,000	3616	62 & 63 Excluding air rights
Church Street "J" Line NE Church & 22nd Streets	Municipal Railway	26,627	30,000		3619	33,33A, 33B,55
Edison Nursery, 990 Church Street	SFUSD	23,199	46,000	22,000	3620	76
Edison School (Elementary) 3531 22nd Street	SFUSD	80,275	160,000	500,000	3630	1
§ Downtown Sr. High School 110 Bartlett Street	SFUSD	56,237	280,000	680,000	3636	33
Hawthorne School (Elementary) 825 Shotwell Street § Quitclaimed from CCSF to SFUSD	SFUSD	69,515	140,000	380,000	3638	4

REAL PROPERTY OWNED BY THE CITY AND COUNTY OF SAN FRANCISCO

DESCRIPTION	*JURISDICTION*	*AREA*	*LAND*	*IMP.*	*BLOCK*	*LOT*
Horace Mann Jr. High School 3351 23rd Street	SFUSD	111,527	$335,000	$1,010,000	3643	34
Mission Station 1240 Valencia Street	Police	11,778	75,000	193,000	3644	5
Station 1, 416 Jessie Street	Fire	5,625	36,900	430,000	3704	6
* Lincoln Building E 5th & Market Streets	SFUSD	75,625	3,500,000	1,250,000	3705	42
Downtown Campus, Mission & 4th Streets	Community College	9,750	243,750		3705	6
Downtown Substation, 79 Stevenson Street	Municipal Railway	4,644	22,000	65,000	3708	31
Muni Turnaround (Ferry Park) Mission & Embarcadero	Municipal Railway	34,375	353,354		3714	6 to 9, & 17
Embarcadero Plaza	Park	(See Block #233)				
Station 35 (Inactive) 676 Howard Street	Fire	4,400	17,000	240,000	3722	28
Fifth & Mission Garage 833 Mission Street	Real Estate	120,600	1,457,000	5,155,000	3724	67
Mini Park, S Howard & Langton	Park	9,375	92,500	28,000	3730	91
Open Space (So. of Market)	Rec-Park	44,625	1,814,284		3731	10 to 12 & 111
Moscone Center Parking Garage Moscone Center (Air Space only) * 75-year Lease	Parking Authority	40,732		6,000,000	3735	60

REAL PROPERTY OWNED BY THE CITY AND COUNTY OF SAN FRANCISCO

DESCRIPTION	*JURISDICTION*	*AREA*	*LAND*	*IMP.*	*BLOCK*	*LOT*
Embarcadero Roadway Project SW Howard & Embarcadero	DPW	45,615	$7,825,708	$	3742	3 to 5, 7 to 10,& 13
Filipino Education Center 824 Harrison Street	SFUSD	37,325	120,000	90,000	3752	12
Bessie Carmichael School (Elementary) 55 Sherman Street	SFUSD	110,000	385,000	285,000	3754	16
Clinic, 356 7th Street	Health	4,250	15,000	200,000	3755	10
Gasoline Service Station, Bryant near 7th	Purchasing	14,335	72,800	164,000	3758	127
Warehouse	Purchasing	10,842	54,300	34,350	3758	128
Hall of Justice, 850 Bryant Street	Real Estate	213,164	1,290,000	15,586,000	3759	42
Seventh & Harrison Parking Plaza (Parking rights only)	Real Estate	129,677	150,000		3759	40
South Park, 64 So. Park Avenue	Park	37,779	75,000		3775	103
Bryant Street Pipe Yard SE Bryant 275 SW 4th Street	Water	59,812	209,000	8,800	3777	52
Homeless Center, 695 Bryant Street	Social Services	12,800	2,369,000		3777	47
Neighborhood Cultural Center 934 Brannan Street	Art Commission	26,445	136,400	93,550	3781	8
Station 8, 38 Bluxome Street	Fire	9,600	33,200	160,000	3786	39
Pumping Station #1, 698 2nd Street	Fire	16,000	56,000	1,300,000	3788	6
Embarcadero Roadway Project King Street between 2nd & 3rd Streets	DPW	71,863			3794	26

REAL PROPERTY OWNED BY THE CITY AND COUNTY OF SAN FRANCISCO

DESCRIPTION	*JURISDICTION*	*AREA*	*LAND*	*IMP.*	*BLOCK*	*LOT*
Embarcadero Roadway Project King Street between 4th & 5th Streets	DPW	68,063	$	$	3796	4
Sewage Pumping Station SW 4th 40 NW Channel Street	Public Works	2,100	8,400		3804	2
No. Point Crosstown Transport Force Main	Public Works	102,563	546,000	16,300,000	3806 3809	9 & 10 6
Channel Street Vacation Between Berry & Hooper	DPW	62,800			3807	12
Channel Street Vacation, Between 5th & 6th	Port	(See Port Lands)			3810	7 (ptn) & 8
Mission Bay Land Strips	DPW	23.717 ac.			3810 3944	6 & 7 ptns 1 (ptn)
Station 30 (inactive), 1300 4th Street	Fire	25,377	84,000	103,000	3837	4
Bryant Substation & Overhead Department NE Bryant & Alameda Streets	Municipal Railway	48,000	144,000	202,000	3904	2
Animal Control Facility 1200 15th Street	(CAO) Animal Care Control	15,260	46,000	272,000	3925	2 (ptn)
William H. Scott Maintenance Facility SW Alameda Treat Avenue	Muni	1,514			3925	6
Bureau of Light, Heat & Power Harrison near Alameda Streets	Hetch Hetchy	35,952	176,750		3925 3926	2 (ptn) 4
Station 29, 299 Vermont Street	Fire	5,950	18,000	170,000	3935	2
Franklin Square, SE 16th & Bryant Streets	Park	192,000	576,000	13,625	3963	1

REAL PROPERTY OWNED BY THE CITY AND COUNTY OF SAN FRANCISCO

DESCRIPTION	JURISDICTION	AREA	LAND	IMP.	BLOCK	LOT
Potrero Division Trolley Bus Yard 2500 Mariposa Street	Municipal Railway	192,000	$576,000	$1,400,000	3971	1
San Bruno Avenue NW San Bruno & Mariposa	Public Works	1,620			3975	1N
Jackson Playground SE 17th & Carolina	Park Recreation	192,000	576,000		3981	1
International Studies Academy 693 Vermont Street	SFUSD	64,500	130,000	1,170,000	4029	9, 17 & 22
Potrero Hill Jr. High School 655 De Haro Street	SFUSD	239,000	750,000		4032 4033 4034	1 & 2 1 3
Daniel Webster School (Elementary) 465 Missouri Street	SFUSD	55,000	110,000	368,000	4066	6
Potrero Branch 1616 20th Street	Library	3,750	6,000	95,000	4068	9A
McKinley Square SW 20th & Vermont Streets	Park	108,298	130,000		4076 4091	11 3
San Francisco General Hospital 1001 Potrero Avenue	Health	935,667	1,830,000	37,700,000	4090 4091 4140 4154	2 1 1 1
Vermont Street (Remainder) NE Vermont & 22nd (Surplus Property)	Public Works	3,222	3,000		4093	92
Station 37 798 Wisconsin Street	Fire	5,000	10,000	47,500	4097	24

REAL PROPERTY OWNED BY THE CITY AND COUNTY OF SAN FRANCISCO

DESCRIPTION	JURISDICTION	AREA	LAND	IMP.	BLOCK	LOT
* I.M. Scott School (Elementary) (Closed) § 1060 Tennessee Street	SFUSD	30,000	$45,000	$119,000	4107	6
Southeast Station, 2300 Third Street	Police	12,000	36,000	100,000	4108	1 (ptn)
Former Engine 16 (inactive) 909 Tennessee Street	Fire	5,000	10,000	98,000	4108	1 (ptn)
§ Bryant School (Elementary) 2445 Bryant St.	SFUSD	36,000	150,000	273,000	4151	6,7 & 8
Undedicated Street, SW Vermont & 22nd	DPW	1,149			4154	2
Potrero Heights Reservoir SW 22nd & Wisconsin Streets	Water	40,000	40,000		4161	1
Potrero Hill Recreation Center SE 22nd & Arkansas Streets	Recreation	415,680	160,000	1,572,000	4163	1
John M. Wood Motorcoach Center 1001 22nd Street	Municipal Railway	361,953	1,084,800		4169 4170 4171	2 All lots 11,20,21, & 22
Mini Park, N 24th 50 W York Streets	Park	5,200	41,500		4209	15
Garage, 2548 24th Street	Municipal Railway	80,000	160,000	343,000	4213	1
Potrero Hill Health Center	Health	20,690	41,000		4219	51
Starr King School (Elementary) 1215 Carolina Street	SFUSD	65,900	67,000	843,000	4219	54
§ Sunshine Small High School 2730 Bryant Street	SFUSD	39,000	98,000	474,000	4273	8
* Lease Site § Quitclaimed from CCSF to SFUSD						

REAL PROPERTY OWNED BY THE CITY AND COUNTY OF SAN FRANCISCO

DESCRIPTION	*JURISDICTION*	*AREA*	*LAND*	*IMP.*	*BLOCK*	*LOT*
James Rolph Jr. Playground NW Potrero & Army Streets	Recreation	134,334	$305,000	$18,266	4276	14
Mission Education Center 2641 25th Street	SFUSD	40,000	120,000	198,500	4277	2
Potrero Del Sol Park (Knudsen Dairy Site)	Park	199,583	700,000		4277	10 & 14
Bureau of Equipment 2501 25th Street	Fire	7,500	15,000	55,000	4279	1
Potrero Nursery 1101 Connecticut Street	SFUSD	25,000	37,500	30,000	4287	7
Street Area (not dedicated) *4290/91, 4317/18, 4329, 4349	DPW	52,789			*	Various
Army Street Right of Way *4314/39/43/46/47/49/52/53/55/56/57/82	DPW	367,347	5,900,000		*	Various
Army Street Circle SE Army & Bayshore Freeway	Public Works	50,990	350,000	146,351	4339	2A,4,6 & 9
Corporation Yard	Public Works	274,846	687,000	706,000	4341 4342 4343	1 & 3 1 & 1A 1F
Sewer Right of Way S Napoleon 410 E Evans Streets	Public Works	7,260	9,500		4347B	6
Muni Bus Storage/Maintenance Facility 1301 Army Street	Muni	170,000	4,750,000		4352 4381	7 1

REAL PROPERTY OWNED BY THE CITY AND COUNTY OF SAN FRANCISCO

DESCRIPTION	*JURISDICTION*	*AREA*	*LAND*	*IMP.*	*BLOCK*	*LOT*
LASH Terminal Facility NW Tulare & Tennessee Streets	Port Commission	3.17 ac.	$262,960	$	4379 4380	1 10
Wet Water Retention Basin	Public Works	113,131	46,500		4381 4382	1 5
SE Effluent Sewer, SE Islais & Arthur Streets	Public Works	8,634	27,450		4501	1 & 5
Station 25, 3305 Third Street	Port	11,200		110,000	4502-A	2 (ptn)
India Basin Shoreline Park	Rec-Park	170,236	325,000		4596 4597 4606 4607 4621 4630	26 26 26 24 21 7
India Basin Open Space	Rec-Park	235,591	2,304,600	225,000	4598 4605 4622 4629A	5 & 16 9-20,22&23 5-8,12-15, 16-18 3 to 6, 9, 11 & 13
Sewage Pump Sta.,S Hudson & Hunters Pt.	Public Works	1,662	2,000	83,000	4646	12
Sir Francis Drake Sch.(Elem), 350 Harbor Rd	SFUSD	155,422	155,000	1,161,000	4700	71
* Hunters Point Comm. Youth Foundation 200 Middlepoint Road (closed)	SFUSD	52,533	71,000	31,000	4700	8
Child Care #2, Dr. M. Luther King Nursery	DPW	20,647	36,000	235,000	4710	7
Hunters Point Reservoir	Water	22,963	22,750		4711	6
Neighborhood Facility & Child Care Ctr. #4 Mary McCleod Bethune * Leased Site	DPW	52,946	57,230	493,000	4711	13

REAL PROPERTY OWNED BY THE CITY AND COUNTY OF SAN FRANCISCO

DESCRIPTION	*JURISDICTION*	*AREA*	*LAND*	*IMP.*	*BLOCK*	*LOT*
*Jedediah Smith School (Elementary) (Closed) 110 Southridge Road	SFUSD	135,793	$245,000	$1,080,000	4713	5 & 6
Hilltop Park, Hunters Point	Rec-Park	155,792			4713	13
Child Care Center No. 3 Captain William T. Shorey Nursery	DPW	16,816	13,500	255,000	4714	7
Ridgetop Playground Hunters Point near Oakdale Avenue	Park	166,878	550,000		4715	1 & 2
Former School Site 2251 SE of Oakdale & Keith Street	Real Estate	108,155			4715	3
Galvez Playfield (Mendell Street)	Park	256,407	105,200	449,623	4720	34
Child Care Ctr. No. 1 Sojourner Truth Nursery	DPW	28,662	43,000	202,000	4720	6
Sewer Right of Way E Palou 125 N Jennings Streets	Public Works	2,500	2,500		4731	3B
Lot - W Palou 225 N Griffith (Surplus Property)	Public Works	4,396	6,000		4756	46
Station 17, 1295 Shafter Avenue	Fire	10,000	20,000	237,500	4792	18
Vacant Land Thomas at Griffith	Public Works	268,000	220,000		4794 4805	1 & 11 1 to 24
Sewage Pumping Station E Yosemite & Ingalls Streets	Public Works	3,000	6,000	335,000	4832	8
Ambulatory Health Care Ctr. E Keith & Bancroft Streets	Health	52,500	110,250		4849	16
* Leased Site						

REAL PROPERTY OWNED BY THE CITY AND COUNTY OF SAN FRANCISCO

DESCRIPTION	*JURISDICTION*	*AREA*	*LAND*	*IMP.*	*BLOCK*	*LOT*
Vacant Land Bancroft & Carroll Avenue	Public Works	5,000	$50	$	4866	8
Sewage Pumping station Griffith nr. Fitch Streets	Public Works	900	900	62,000	4884	24
Vacant Land Egbert & Fitzgerald Avenue	Public Works	10,000	100		4924	9 & 11
Pedestrian Overpass N Gilman & Griffith Streets	Public Works	2,556	10,000		4937	12
§ Bret Harte School (Elementary) 1035 Gilman Avenue	SFUSD	204,740	397,500	1,160,000	4944 4964	1,2, 14 to 17, & 39 1,5, 33 to 37, & 48
Gilman Playground Gilman & Griffith Streets	Recretion	306,053	300,000	5,000	4945 4963	5 3 & 4
N Ingerson Avenue, Lots 14 & 18	Real Estate	5,000	10,000		4964	14,8
Bay View Park Bay View Park Road	Park	26.114 ac.	130,000		4977 4991	6 5A
Open Space - Lathrop Avenue	Park	22,000	100,000		4991	81
Bayshore Boulevard (Lot 5-D)	Public Works	1,863	500		4991	5D
Key Avenue (future extention)	Public Works	113,125	10,000		4991	39,43 &56
Candlestick Park Foot of Jamestown Street	Park	77.36 Ac.	5,000,000	5,255,830	5000	1
§ Quitclaimed portion of Hollister Street (7,520 sq.ft.) from CCSF to SFUSD.						

REAL PROPERTY OWNED BY THE CITY AND COUNTY OF SAN FRANCISCO

DESCRIPTION	JURISDICTION	AREA	LAND	IMP.	BLOCK	LOT
Hunters Point Expressway (Remainder)	Public Works	32,800	$1,500	$	5027	14
Hester Avenue (Remainder)	Public Works	3,227	4,500		5054-A 5069	9 34
Bayshore Boulevard (Remainder)	Public Works	14,400	14,500		5067	3
Harney Way (Remainder)	Public Works	10,585	7,500		5076	11,12,13
SE Water Pollution Control Plant Expansion (Expansion) *Blocks 5227, 5233, 5234, 5243, 5244, 5251	Public Works	18.426 ac.	4,800,000	153,729,000	*	Various
Bureau of Equipment, 1401 Evans	Fire	64,000	1,220,000	780,000	5236	17
SE Water Pollution Control Plant 1700 Jerrold Avenue	Public Works	25.31 ac.	6,600,000	7,550,000	5262 5280 5281	9 (ptn) 1 1
Public Wholesale Produce Market Jerrold & Selby Streets *Blks 5262, 5268, 5269, 5282, 5284A,5285A	Real Estate	610,189	2,160,000		*	Various
Jerrold Avenue and Poultry Place (Vacated Portion) *Blocks 5268, 5269, 5282, 5284-A	Public Works	31,193	93,000		*	Various
Consolidated Shops, 800 Quint Street	Purchasing	88,427	250,000	900,000	5262	9 (ptn)
Corporation Yard, 901 Rankin Street	Electricity	126,951	287,000	257,000	5281	3 & 5
Corporation Yard 1990 Newcomb Avenue	Water	249,773	500,000		5281 5303 5304	6 5 15
Station 9, 2245 Jerrold Avenue	Fire	60,600	120,000		5286-A	6

REAL PROPERTY OWNED BY THE CITY AND COUNTY OF SAN FRANCISCO

DESCRIPTION	JURISDICTION	AREA	LAND	IMP.	BLOCK	LOT
17' Strip (Lot 4),S Jerrold 167 W Upton Sts	Real Estate	12,950	$26,000	$	5286-A	4
Undedicated Street, SE 3rd and LaSalle Ave.	DPW	120			5296	23B
SE Water Pollution Control Plant Expansion	Public Works	183,591	800,000		5304 5313	1 to 8, 13,16, 17 & 23 Various
Pump Station, W McKinnon & Keith Streets	Water	1,875	3,000		5308	13C
Joseph Lee Recreation Center E Oakdale & Mendell Streets	Recreation	80,000	240,000	1,242,000	5310	1 (ptn)
Facilities Management Offices 1551 Newcomb Avenue, Lane & Oakdale Sts.	SFUSD	40,000	120,000	771,000	5310	1 (ptn)
So. San Francisco Opera House W Newcomb & Mendell Streets	Art Commission	30,600	125,000	25,000	5311	36
Southern Freeway (Remainder) (used as Mini Park) S Palou & Selby Streets	Public Works	8,900	17,000		5331	55 & 57
Anna E. Waden Library, 5075 3rd Street	Library	7,378	49,000	235,000	5339	6A,6B,7
* Fremont School (Elementary) (Closed) 2055 Silver Avenue	SFUSD	225,118	900,000	843,000	5346 5347 5351	5,10,17 1,2,8,45 22
Southern Freeway (Remainder) W Shafter 100 N Selby Streets * Lease Sites	Public Works	3,500	7,000		5350	48 & 50

REAL PROPERTY OWNED BY THE CITY AND COUNTY OF SAN FRANCISCO

DESCRIPTION	*JURISDICTION*	*AREA*	*LAND*	*IMP.*	*BLOCK*	*LOT*
Phillip & Sala Burton High School 45 Conkling Street	SFUSD	269,592	$1,100,000	$2,368,000	5351 5379 5380	1 & 2 53 & 54 24
Dr. Charles R. Drew School (Elementary) 50 Pomona Street	SFUSD	120,000	192,000	435,000	5356	1 & 22
Southern Freeway (Remainder) SW of Elmira & Helena	Public Works	3,000	10,000		5378	58
Sewer Right of Way E Quint 225 S Revere Streets	Public Works	2,500	1,000		5384-C	15
Bayshore Boulevard (Remainder) NE Bayshore & Silver Street	Public Works	37,166	3,500		5392 5402 5431-A	45 70 10
Silver Terrace Playground Silver near Bayshore Boulevard	Recreation	244,372	105,000	118,000	5396	11
Young Community Developers' Offices 1715 Yosemite	Mayor	2,500	10,000	27,000	5418	9
Bayview Playground S 3rd & Armstrong Streets	Recreation	149,551	250,000	800,000	5420	1
S.F. Community College Shop 1960 Carroll Avenue	S.F.C.C.	23,155	74,500	42,800	5423-A	4
Potrero Station SW Williams & Newhall Streets	Police	42,830	1,072,500		5423-A	10
Traffic Island, W Carroll & Quint Streets	Public Works	15,347	1,200		5436	12 & 14
Bayshore Boulevard (Slope Protection) *Blocks 5435, 5439, 5447, 5448, 5451	Public Works	79,515			*	Various

REAL PROPERTY OWNED BY THE CITY AND COUNTY OF SAN FRANCISCO

DESCRIPTION	*JURISDICTION*	*AREA*	*LAND*	*IMP.*	*BLOCK*	*LOT*
Le Conte School (Elem. & Child Care Ctr.) 3125 Army Street	SFUSD	64,153	$130,000	$422,000	5503	1
Bayshore Freeway, Slope Protection *Includes Blocks 5458, 5466, 5467, 5471, 5472, 5476, 5477, 5507, 5693, 5695, 5733-A, 5819 & 5821	Public Works	36,397			*	Various
Army Street Widening (Remainder)	Public Works	45,068	332,500		5512	24,25,27
Precita Park NE Precita & Folsom Streets	Park	91,380	126,000	94,743	5516 former	1
Traffic Island SE Peralta & Mullen Streets	Public Works	1,254	1,000		5528	8
Bayshore Boulevard Slope Protection	Public Works	2,908			5533 5582	47 1A
Mullen Avenue Realignment NW Rutledge & Mullen Streets	Public Works	13,790			5535 5557	11 to 16 16 & 17
Mullen Peralta Open Space	Rec-Park	1,750	95,000		5538	15
Lot 44, Vacated ptn. of Bocana Street	Rec-Park	6,937			5547	44
Open Space SW Bocana & Shotwell	Rec-Park	4,822	30,000		5547	46
Bernal Heights Open Space	Rec-Park	172,664			5548	Various
Bernal Heights Park	Park	20.253 ac.	750,000		5548	2

REAL PROPERTY OWNED BY THE CITY AND COUNTY OF SAN FRANCISCO

DESCRIPTION	JURISDICTION	AREA	LAND	IMP.	BLOCK	LOT
Slope Protection, Bernal Heights Blvd. *Blocks 5548, 5621/5629, 5632, 5640/41	Public Works	104,000	$73,000	$	*	Various
Open Space (Bernal Heights) 116 Brewster Street	Rec-Park	8,750	15,000		5556	4,5,6,58 & 63
17' Strip, McKinnon near Barneveld Streets	Real Estate	5,417	6,000		5588-A	4
Maintenance and Operations 834 Toland Street	SFUSD	257,620	378,000	323,000	5588-A	1
Robert J. Stoffer Warehouse 1000 Selby Street					5589-A	3
Alemany St. & San Bruno Ave. (Remainder)	Public Works	850			5607	43 & 44
Coso St. Vacated bet. Bonview & Bocana	Rec-Park	3,750			5614	54
Bocana St. Open Space, SW Bocana & Coso	Rec-Park	21,325	685,000		5614	1 to 5 & 47 to 53
Coleridge Open Space, 82 & 86 Coleridge St.	Rec-Park	9,000	150,000		5615	9 & 77
Mini Park (Blocks 5617, Lot 43)	Public Works	8,355			5617	43
Slope Protection, Chapman & Nevada Streets	Public Works	1,750	400		5629	21
Franconia Street Alignment	Public Works	2,282	2,750		5635	23
Slope Protection Bernal Heights Boulevard	Public Works	17,181	4,500		5641	11 & 12
Paul Revere School (Elementary) 555 Tompkins Street	SFUSD	49,000	121,500	335,000	5702	3 to 7 & 27 to 30
Bernal Heights Library 500 Cortland Avenue	Library	10,690	158,100	41,000	5707	27 (ptn)

REAL PROPERTY OWNED BY THE CITY AND COUNTY OF SAN FRANCISCO

DESCRIPTION	JURISDICTION	AREA	LAND	IMP.	BLOCK	LOT
Bernal Heights Rec. Center	Rec-Park	30,648	$47,800	$124,000	5707	27 (ptn)
Bernal Heights Substation 425 Andover	Muni	1,750	35,000		5707	26
College Hill Reservoir NW Elsie & Appleton Streets	Water	346,850	600,000		5710	5
Holly Park Holly Park Circle	Park	326,700	375,000	115,000	5714-A former	
Junipero Serra School (Elementary) 625 Holly Park Circle	SFUSD	34,730	70,000	238,000	5718	1
Station 32, 194 Park Street	Fire	4,500	9,000	118,000	5720	59
Paul Revere School Annex (Elementary) 610 Tompkins Street	SFUSD	31,500	45,000	334,000	5728	1
Farmers' Market, 100 Alemany Boulevard *Blocks 5731/5732, 5733, 5733-A, 5734	Agriculture	198,771	180,000	175,000	*	Various
Islais Creek Lots NW Putnam & Crescent Streets	Water	31,218	90,000		5735	5 & 19
St. Mary's Playground Murray & Justin Streets	Recreation	589,367	400,000	1,365,000	5801	2 & 3
Islais Creek Lots W Crescent & Alemany Boulevard	Water	13,093	21,200		5817 5823	2,4 & 9 23
Mission Street Parcel (6 ft. parcel) Mission near Murray Streets	Public Works	1,164			5835	11A & 55A
Slope Protection, Alemany Boulevard, *Blks. 5840/42, 5846, 5866/68, 5872/73, 5899	Public Works	310,475			*	Various

REAL PROPERTY OWNED BY THE CITY AND COUNTY OF SAN FRANCISCO

DESCRIPTION	JURISDICTION	AREA	LAND	IMP.	BLOCK	LOT
Lot 48, Justine Drive	Public Works	962	$	$	5842	48
Islais Creek Lots N Boylston & Gaven Streets	Water	19,935	13,000		5848 5853	23, 35 44
District 3 Health Ctr., 1525 Silver Avenue	Health	13,125	120,000	56,000	5881	23
Public Works Lands	Public Works	11,131			5886 5897 5898	58 39 1
Hillcrest School (Elementary) 810 Silver Avenue	SFUSD	106,154	210,000	1,110,000	5911	4 & 5
Station 42, 2430 San Bruno Avenue	Fire	6,000	18,000	40,000	5924	4
Portola Playground NE Felton & Holyoke Streets	Recreation	216,000	435,000	1,398,000	5929 5930	1 & 1A 1 & 1A
Undedicated Street S LaGrande & Mansfield Streets	Public Works	376			5963-A	1
University Mound Reservoir SE Felton & University Avenue	Water	34.325 ac.	2,315,000		5973	2
Portola Off-street Parking S Felton 95 W San Bruno Avenue	Real Estate	5,100	22,900		5981	25 & 26
Martin Luther King Jr. High School 350 Girard Street	SFUSD	216,000	1,500,000	972,000	5983	2
E.R. Taylor School (Elementary) 423 Burrows Street	SFUSD	96,000	120,000	448,000	5985	1
Monroe School (Elementary) 260 Madrid Street	SFUSD	70,000	140,000	234,000	6010	24

REAL PROPERTY OWNED BY THE CITY AND COUNTY OF SAN FRANCISCO

DESCRIPTION	*JURISDICTION*	*AREA*	*LAND*	*IMP.*	*BLOCK*	*LOT*
S.F. Community School, 125 Excelsior Ave	SFUSD	60,000	$120,000	$352,000	6012	5
Munich Street Pump Station E Munich 100 N Brazil Streets	Water	2,400	5,000		6024	24
Luther Burbank Jr. High School 325 La Grande Avenue	SFUSD	572,814	197,000	3,035,000	6071	2
Cleveland School (Elementary) 455 Athens	SFUSD	60,000	120,000	168,000	6075	3
Excelsior Playground E Russia & Madrid	Recreation	70,000	105,000	34,920	6088	8
Woodrow Wilson Sr. High, 400 Mansell St.	SFUSD	774,000	1,550,000		6126	16
Dwight Street Parcel	Public Works	1,000	500		6130	31
El Dorado School (Elem), 70 Delta Street	SFUSD	203,492	400,000	260,000	6163 6164 6179	40 24 2
Wilde Ave. Reservoir, NW Wilde & Delta	Water	14,839	30,000		6179	2 (ptn)
John McLaren Park Visitacion Valley	Recreation	317.975 ac.	4,755,000	925,000	6190 6220	66 2
Alpha St. Widening (Remainder) W Wilde & Alpha Sts	Public Works	1,800	4,000		6192	74
Station 44, 1298 Girard Street	Fire	6,000	12,000	55,000	6194	10
Reis Tract Lots Tucker nr. Rutland Streets	Water	57,052	46,000		6201 6202 6208	8 & 37 2,3 & 45 18 to 22 27 to 31

REAL PROPERTY OWNED BY THE CITY AND COUNTY OF SAN FRANCISCO

DESCRIPTION	*JURISDICTION*	*AREA*	*LAND*	*IMP.*	*BLOCK*	*LOT*
Alpha Street Parcel N Alpha & Campbell Streets	Public Works	2,210	$4,000	$	6203	2
Visitacion Valley Jr. High School 450 Raymond Avenue (Street Areas)	SFUSD Public Works	383,985 102,450	630,000 107,000		6221	1,2,3
Candlestick Cove Child Care Center 500 Raymond Avenue (Street Areas)	SFUSD Public Works	55,000 2,500	110,000 5,000		6221	2 (ptn)
Reis Tract Lots Arleta nr. Rutland Street	Water	15,000	22,500		6235	14,15,32, & 33
Visitacion Valley Community Center 50 Raymond Avenue	Recreation Health	6,250 6,250	16,500 16,500	30,000 30,000	6237	9 to 13
Reis Tract Lots Arleta nr. Rutland Street	Water	20,000	37,500		6238 6247	12,13,32, & 33 12,13,31 32
Visitacion Valley Playgd, W Cora & Leland	Recreation	89,619	125,000	55,820	6253	1
Visitacion Valley School (Elementary) 55 Schwerin Street	SFUSD	84,552	145,000	580,000	6254	1
Outer-Mission Substa., W Russia & London	Municipal Railway	5,000	10,000		6272	1
Amazon Reservoir Tract Crocker-Amazon Playground NE Moscow & Geneva Streets	Hetch Hetchy Recreation use per H.H. Res. 16919-'57	54.95 ac.	3,400,000	132,931	6284-A	1
John McLaren Child Care Center 2055 Sunnydale Avenue	SFUSD	250,000	250,000	1,210,000	6316	2

REAL PROPERTY OWNED BY THE CITY AND COUNTY OF SAN FRANCISCO

DESCRIPTION	*JURISDICTION*	*AREA*	*LAND*	*IMP.*	*BLOCK*	*LOT*
Sewer R/W, Lot 16 E Carrizal 90 S Velasco	Public Works	1,000	$1,000	$	6323	16
Station 43, 720 Moscow Street	Fire	10,000	55,000		6338	24
Open Space (Kelloch-Velasco Block) (Sunnydale Green)	Park	77,342	225,000		6361	All lots
Guadalupe School (Elementary) 859 Prague Street	SFUSD	88,081	132,000	255,000	6440	1
Alice Chalmers Playground Brunswick nr. Whittier Streets	Recreation	73,485	110,000	22,000	6474	1 (ptn)
Longfellow School (Elementary) 755 Morse Street	SFUSD	88,909	135,000	205,000	6474	1 (ptn)
Noe Valley Off-street Parking Site S 24th 210 E Castro	Real Estate	5,700	31,500	15,250	6507	23
Mission Branch, 3359 24th Street	Library	7,637	21,000	168,000	6515	1
Mission Cultural Ctr., 2868 Mission St.	Art Commission	9,895	143,500	256,500	6516	7
Mission Off-street Parking Site SW 24th & Capp Streets	Real Estate	7,232	56,000	23,350	6517	38
Garfield Square SW 25th & Harrison	Park Public Works	127,400 15,680	256,000	1,140,000	6523 6523	1 2
Mission Nursery, 2950 Mission Street	SFUSD	25,850	139,000	5,000	6529	4,19,20
Open Space (Juri Commons)	Rec-Park	10,433	62,400		6532	8
Noe Valley Branch, 451 Jersey Street	Library	9,120	12,500	89,000	6539	34

REAL PROPERTY OWNED BY THE CITY AND COUNTY OF SAN FRANCISCO

DESCRIPTION	*JURISDICTION*	*AREA*	*LAND*	*IMP.*	*BLOCK*	*LOT*
Clipper Street Buffer strip	Public Works	2,789	$	$	6541 6542 6544	26 19 & 22 22
James Lick Jr. High School 1220 Noe Street	SFUSD	127,680	250,000	1,500,000	6547	1
Station 11 3880 26th Street	Fire	11,628	23,000	277,600	6551	43
Army Street Remainder NW Army & Guerrero Streets	Public Works	703	10,750		6567	9A
Open Space (Duncan/Castro Streets)	Park	14,714	126,000		6590	24 to 29
Upper Noe Playground, SE Day & Sanchez	Recreation	109,440	164,000	1,553,000	6638	7
Buena Vista Alternative Elementary School 1670 Noe Street	SFUSD	41,040	80,000	250,000	6640	1
Fairmount School (Elem.), 65 Chenery St.	SFUSD	125,819	215,000	220,000	6657	8
Sewer Right of Way, Lot 13 W Dolores 330 N Randall Streets	Public Works	790	800		6657	13
Mission Freeway & Bernal Cut NW Randall & Dolores Streets	Public Works	1,400	9,000		6657	18 (ptn)
Slope Protection - Bernal Cut *Includes Blocks 6661/62, 6686/87/88/89, 6691/92/93, 6719, 6725, 6754-A, 6782	Public Works	155,123	35,850		*	Various
Transit Power Substation Randall Between San Jose & Mission	Hetch Hetchy	2,832	650		6661	21 (ptn)
Fairmount Plaza, Fairmount & Miguel	Park	30,560	$27,000		6682-A	1

REAL PROPERTY OWNED BY THE CITY AND COUNTY OF SAN FRANCISCO

DESCRIPTION	*JURISDICTION*	*AREA*	*LAND*	*IMP.*	*BLOCK*	*LOT*
* O'Shaughnessy Blvd. (Future widening) & Slope Protection	Public Works	20,054	$42,500	$	6706	13 to 15
Slope Protection W San Jose & Mateo Streets	Public Works	9,983	10,000		6719	18,19,23
San Jose Avenue (remainder) SW San Jose & Cuvier Streets	Public Works	3,781	5,500		6723	30,31
College Hill Station Roanoke near Arlington Streets	Water	2,386	10,000		6725	3 (ptn)
* Bosworth Street (future widening) NW Bosworth & Elk Streets	Public Works	4,250	10,000		6733-A	40
* NE Bosworth & Elk St. (Open Space)	Public Works	24,238	28,500		6733-A	41
Open Space (Dorothy Erskine)	Park	34,229	15,000		6735	2 to 14
* Bosworth Street (remainder) E. Bosworth & Burnside Streets	Public Works	17,000	62,750		6736	33
Sewer R/W (for sewer access) S Burnside 87 N Bosworth streets	Public Works	14,902	15,000		6736 6738	29 17 & 26
* Bosworth Street (Remainder)	Public Works	29,750	110,000		6738 6743 6744	30 25 32
Sewer R/W (for sewer access) E Diamond 66 N Bosworth Streets	Public Works	8,488	15,000		6745	29 & 65
* Sale of these parcels is not in conformity with the Master Plan.						

REAL PROPERTY OWNED BY THE CITY AND COUNTY OF SAN FRANCISCO

DESCRIPTION	*JURISDICTION*	*AREA*	*LAND*	*IMP.*	*BLOCK*	*LOT*
Glen Park School (Elementary) 151 Lippard Avenue	SFUSD	103,792	$120,000	$537,000	6757 6761	2 17 & 24
Sewer R/W (for sewer access) N Joost 275 W Baden Streets	Public Works	5,000	5,000		6765	17 & 42
Sewer R/W (for sewer access) S Joost 100 W Baden Streets	Public Works	3,500	3,500		6770	13 & 44
Open Space (Monterey Conservatory)	Rec-Park	8,260	219,200	68,000	6770	57
Lamartine Street Sewer R/W Alemany nr. Tingley Streets	Public Works	5,000	12,000		6786	95
Excelsior Library 4400 Mission Street	Library	10,000	75,000	210,000	6797	46
20' Strip along E Line Junipero Serra Boulevard (Parcel #57, Water Dept. Report)	Water	144,271	150,000		6900	1,5 to 7
Lunado Court	Public Works	541	550		6912-A	1
Corona Court	Public Works	1,000	1,000		6913-A	1
Entrada Court	Public Works	15,394	15,525		6917-B	1
Geneva Avenue (Remainder) Geneva at Ocean Avenue	Public Works	8,541	81,750		6946 6547 6548	61 8 26
Muni Metro Rail Center SW San Jose & Ocean Avenues	Municipal Railway	334,802	700,000	313,000	6949	15
Alemany Boulevard (Remainder) Alemany nr. Ocean	Public Works	3,441	13,750		6954	11C

REAL PROPERTY OWNED BY THE CITY AND COUNTY OF SAN FRANCISCO

DESCRIPTION	JURISDICTION	AREA	LAND	IMP.	BLOCK	LOT
Balboa Sr. High School 1000 Cayuga Avenue	SFUSD	446,040	$900,000	$2,830,000	6958-A	1
Alemany Emergency Hospital & Day Treatment Center 45 Onondaga	Health	7,112	17,500	136,000	6959	16 & 17
James Denman Jr. High School 241 Oneida	SFUSD	195,000	347,000	1,450,000	6961	All lots except 8 to 13
* San Miguel Child Care Center 300 Seneca Avenue	SFUSD	134,236	202,000	900,000	6961 6962	Various
Geneva Avenue (Remainder) N Geneva & Delano Avenues	Rec-Park	10,427	80,000		6964	27
Geneva Car Barn, 2301 San Jose Avenue	Municipal Railway	118,375	300,000	421,000	6972	36
LRV Storage Tracks, San Jose Avenue	Municipal Railway	29,916	180,000	60,000	6973	39
Junipero Serra (Remainder) NE Junipero Serra & Shields Streets	Public Works	2,400	4,000		7000	25
Open Space (Lakeview-Ashton Hilltop)	Park	11,250	37,550		7010 7054	18 & 19 37 to 39
Geneva Avenue (Remainder) S Cayuga & Geneva Avenue	Public Works	270	500		7029	28
Ocean View Playground SE Capitol & Montana Streets * Leased Site	Recreation	448,000	1,200,000	1,290,000	7068	1

REAL PROPERTY OWNED BY THE CITY AND COUNTY OF SAN FRANCISCO

DESCRIPTION	*JURISDICTION*	*AREA*	*LAND*	*IMP.*	*BLOCK*	*LOT*
§ Ortega School (Elementary) 400 Sargent Street	SFUSD	220,000	$600,000	$373,000	7073 7074 7075	50 49 & 50 56
Merced Heights, Arch & Shields	Park	35,000	49,000		7074	2 to 6 37 to 45
Byxbee Playground, SW Bysbee & Shields	Recreation	45,000	120,000	21,000	7078	49
Randolph Substation Easement N Randolph Street & Byxbee	Hetch Hetchy	2,215	12,183		7084	24 (ptn)
Mini Park, NW Bright & Randolph Streets	Park	3,750	22,000	14,000	7090	18 & 19
Cayuga District Playground W Cayuga & Naglee Streets	Recreation	126,990	370,000	86,474	7095A 7095B 7096A	11 2 8
Alemany Boulevard (Remainder) Alemany nr. Farragut	Public Works	15,290	30,000		7096-B	1A
Sheridan School (Elem), 431 Capitol Avenue	SFUSD	70,000	140,000	350,000	7105	1
Undedicated Street, San Diego Avenue	Public Works	4,048			7126-A	7
Brotherhood Way (Open Space) *Includes Blocks 7116/22, 7124/25, 7126-B, 7127/28, 7130/36	Public Works	825,026	940,000	11,763	*	Various
Station 33, 8 Capitol Avenue	Fire	15,720	12,500	300,000	7147	46
Alemany Boulevard (Remainder) Alemany & Chester Streets § Quitclaimed from CCSF to SFUSD	Public Works	7,123	7,132		7140 7148 7149 7150	1 & 35A 43 4 44,44A, & 49

REAL PROPERTY OWNED BY THE CITY AND COUNTY OF SAN FRANCISCO

DESCRIPTION	*JURISDICTION*	*AREA*	*LAND*	*IMP.*	*BLOCK*	*LOT*
Palmetto Avenue (Remainder) Palmetto & Head Streets	Public Works	2,911	$4,150	$	7153	28A, 38A & 51
Sewer R/W (for sewer access) N De Long 125 E Crystal Streets	Public Works	2,500	2,500		7156	70 & 71
Slope Protection Alemany Boulevard	Public Works	25,500			7156	Various
San Jose Avenue Remainder	Public Works	350			7159	1
Mini Park E Lessing 125 NLiebig Streets	Park	2,500	9,500	15,000	7160	11
Undedicated Street NE San Diego, SW De Long Avenue	DPW	6,515			7174	51,56 & 57
Hillcrest and Ocean View Lots	Water	4,002	5,000		7174	45
Central Pump Station SW Sloat & 22nd	Water	213,839	600,000	50,000	7206	1
Open Space Sloat & Junipero Serra Streets	Public Works	13,800	50,000		7222A 7222B	1 1
Lakeside Village Parking Sites Ocean at 19th & Junipero Serra	Real Estate	16,050	65,000	42,000	7225 7226	13 16
"M" Line Right of Way	Municipal Railway	78,032	225,000		7226	No lot #
Merced Branch, 155 Winston Drive	Library	12,966	39,000	135,000	7236	1
Junipero Serra Playground 300 Stonecrest Drive	Recreation	65,682	195,000	95,000	7237	9
Stairway & Pedestrian Subway NE Banbury & 19th Avenue	Public Works	336	350		7243	14

REAL PROPERTY OWNED BY THE CITY AND COUNTY OF SAN FRANCISCO

DESCRIPTION	JURISDICTION	AREA	LAND	IMP.	BLOCK	LOT
San Francisco Zoological Gardens, Great Hwy. & Sloat & Fleishhacker Playfield/Pool * 7.69 ac. of above, 99-year lease to State of California for Armory purposes.	Park	136.405 ac. *	$4,000,000	$11,162,000	7281	2,6,7 & 9
Ft. Funston Ft. Funston (Remainder) Skyline Blvd. & Great Highway	GGNRA (USA) Park	112.877 ac 3.517 ac	1,067,750 65,000		7282 7282	 8
Lakeshore Sewage Pumping Station	Public Works	5,097	600	354,000	7283	1 (ptn)
Lake Merced Lands (within City & County) including 368 acres of lake area	Water	685.48 ac.	15,120,000		7283 7380	1 (ptn) 27 to 30
Pistol Range	Police	(See Water Dept.)		115,000	7283	1 (ptn)
Harding Municipal Golf Course 18 Hole Championship Course With 9 Hole Practice Course	Park (Part of Lake Merced lands, above)	*		50,000	7283	1 (ptn)
Lakeside School Site, 25th & Eucalyptus Dr.	SFUSD	43,560	50,000		7295	16 (ptn)
Rolph-Nicole Playground, Eucalyptus Dr.	Recreation	108,900	400,000	88,759	7295	16 (ptn)
Station 19, 390 Buckingham Way	Fire	10,692	30,000	220,000	7296	2
Lakeshore School (Elementary) 220 Middlefield Drive	SFUSD	243,936	700,000	796,000	7298	5 (ptn)
Lowell High School, 1101 Eucalyptus Dr.	SFUSD	27.30 ac.	3,600,000	4,200,000	7298	5 (ptn) & 6
Louise Lombard Special School 700 Font Boulevard	SFUSD	108,743	300,000	1,000,000	7299	4

REAL PROPERTY OWNED BY THE CITY AND COUNTY OF SAN FRANCISCO

DESCRIPTION	*JURISDICTION*	*AREA*	*LAND*	*IMP.*	*BLOCK*	*LOT*
Stairway and Pedestrian Subway 19th nr. Cardenas Street	Public Works	660	$650	$	7320	2
Park Merced Sewage Pumping Station Lake Merced near Brotherhood	Public Works	5,080	10,000	135,000	7333	2
Douglass Playground, NW Douglass & 27th	Recreation	315,462	72,500	6,500	7500	1
Police Academy, 350 Amber Drive	Police	195,114	750,000	200,000	7521	5
George Christopher Playground Diamond Hts. near Duncan	Recreation	292,832	219,624		7521 7523 7533	7 102 101
Open Space (Diamond Heights)	Park	152,674	400		7536 7543	18 25 to 28 & 32
Open Space (Berkeley Way)	Park	46,594	64,000		7524	101
Open Space (Billy Goat Hill)	Park	132,363	129,600		7537 7538	60 101
W.Haas Playground,Addison nr Diamond Hts	Recreation	196,975	80,981	148,601	7540	1 & 2
Station 26, 80 Digby Street	Fire	10,360	16,500	310,000	7540	13 to 15
Fairmount Pl. Exten., Everson near Miguel	Park	4,600	7,500		7542	10
Open Space (Glen Park) Lot 7 Glen Park Canyon Lands, Chenery & Elk Sts	Rec-Park	2,750 101.113 ac	20,000 450,000	1,009,000	7549 7560	7 1
O'Shaughnessy Boulevard, Slope Protection	DPW	3,958	1,300		7560	1 (ptn)
§ J. Eugene McAteer Sr. High School 555 Portola Drive § Quitclaimed from CCSF to SFUSD	SFUSD	See Lands	24.935 ac.		7560	1 (ptn)

REAL PROPERTY OWNED BY THE CITY AND COUNTY OF SAN FRANCISCO

DESCRIPTION	*JURISDICTION*	*AREA*	*LAND*	*IMP.*	*BLOCK*	*LOT*
Glen Park Day Camp	Park	See Lands		$		
O'Shaughnessy Boulevard (Slope Protection)	Public Works	See Lands	0.400 ac.		(2949A)	
Glen Park Reservoir Land	Hetch Hetchy	See Lands	9.700 ac.		2901-A, etc.	Various
Glen Park Playground	Recretion	See Lands	157,000	267,399		
SAN MATEO COUNTY PROPERTY		**ACRES**				
Sharp Park	Park	454.720	$682,000	$109,027		
Harney Way, Access Road	Public Works	2.070	7,000			
San Francisco Airport	Airport	4,893.000	2,011,500	48,588,500		
Radio Range Station Site	Airport	40.000	1,600			
Old Right of Way (Street Car Line)	Water	57.893	365,000			
Millbrae Power House	Water	0.734	12,500	15,000		
Booster Pump Sta., Baltimore & Cordova St.	Water	0.079	2,500			
Lake Merced Lands	Water	8.900	22,000			
Water Lands	Water	22,898.620	3,963,910			
Bay Division Pipe Line No. 3	Water	54.915	181,000			
Hillsborough Aqueduct & P/L R/W	Water	10.057	27,000			
Jail Site	Sheriff	158.000	80,000	640,000		
Log Cabin Ranch School	Juvenile Court	612.377	62,000	200,000		
Filoli Estate Lands	Water	63.320	3,420			

REAL PROPERTY OWNED BY THE CITY AND COUNTY OF SAN FRANCISCO

DESCRIPTION	*JURISDICTION*	*AREA*	*LAND*	*IMP.*	*BLOCK*	*LOT*
ALAMEDA COUNTY PROPERTY		**ACRES**				
Aqueduct Lands and rights of way, including Corral Hollow and Newark-San Lorenzo Pipe Line rights of way.	Hetch Hetchy	551.000	$182,410			
Electric transmission line lands and rights of way.			31,600			
Alameda County Lands	Water	24,478.000	1,500,115			
Bay Division Pipe Line No. 3	Water	59.407	59,850			
SANTA CLARA COUNTY PROPERTY						
Santa Clara County Lands	Water	14,027.800	$1,445,247			
Bay Division Pipe Line No. 3	Water	148.674	290,000			
Water Rights	Water		1,610,000			
SAN JOAQUIN COUNTY PROPERTY						
Aqueduct and electric transmission line lands and rights of way, including Corral Hollow Pipe Line right of way.	Hetch Hetchy	382.000	$25,825			
Electric transmission line lands and rights of way			3,600			
STANISLAUS COUNTY PROPERTY						
Aqueduct and transmission line lands and rights of way	Hetch Hetchy	795.38	$340,017			
Electric transmission line rights of way			4,950			

REAL PROPERTY OWNED BY THE CITY AND COUNTY OF SAN FRANCISCO

DESCRIPTION	*JURISDICTION*	*AREA*	*LAND*	*IMP.*	*BLOCK*	*LOT*
TUOLUMNE COUNTY PROPERTY		**ACRES**				
Reservoir lands, rights of way, etc.	Hetch Hetchy	14,224.00	$1,052,000			
Other reservoir lands			205,600			
Aqueduct, power plant and regulating reservoir lands and rights of way			56,000			
Electric transmisison line lands and rights of way			3,320			
Hetch Hetchy Railroad lands & rights of way			19,900			
Camp Mather (See Hetch Hetchy)	Recreation	328.78		44,043		
Sewage Disposal Spray Field	Hetch Hetchy	11.00	16,500			
OTHER COUNTIES		**ACRES**				
FUHRMAN BEQUEST						
Fresno County	Park/Library	40	$800			
Kern County	Park/Library	1,432	48,420			
WATER SUPPLIES						
Rights of Way and Easements	Water	321.983	$640,000			
All Counties outside San Francisco	Hetch Hetchy	6,570.297		132,763,300		

SF
R10
#1
1995

REAL ESTATE DEPARTMENT

1995

REAL PROPERTY

DOCUMENTS DEPT.
SEP 12 1995
SAN FRANCISCO
PUBLIC LIBRARY

OWNED BY
THE CITY AND COUNTY OF SAN FRANCISCO

AS OF FISCAL YEAR ENDING JUNE 30, 1995

Cover Photo . . . *The New Main*
San Francisco Public Library, 100 Larkin Street

Opening Scheduled for: March 16, 1996

CITY AND COUNTY OF SAN FRANCISCO

REAL ESTATE DEPARTMENT

July 1, 1995

To the Honorable Mayor, the Controller,
the Chief Administrative Officer and
the Supervisors of the City and County of
San Francisco:

REAL PROPERTY OWNED BY THE CITY AND COUNTY OF SAN FRANCISCO

Pursuant to Section 7.400 of the Charter, I have prepared and transmit herewith a report, as of July 1, 1995, of each parcel and improvement of real property owned by the City and County of San Francisco, the Community College District, and by the San Francisco Unified School District.

Valuations shown in this report represent historical or book value rather than current market value.

All real properties owned by the City are situated in San Francisco or in other counties in the State of California, as follows:

Hetch Hetchy in Tuolumne, Stanislaus, San Joaquin, Alameda and San Mateo Counties.

Water Department in Alameda, Santa Clara and San Mateo Counties.

San Francisco International Airport, Sharp Park, Log Cabin Ranch School and County Jail in San Mateo County.

Park and Library lands in Fresno, and Kern Counties (Fuhrman Bequest).

Properties under the jurisdiction of the Port Commission are shown as one holding and do not include dedicated street areas. Values shown are those carried on Port Commission inventory. Areas under jurisdiction of the Department of Public Works do not include dedicated street areas in the City and County.

Respectfully submitted,

Anthony J. DeLucchi
Director of Property

AJD:avd/REDPROPBOOK.LTR

REAL ESTATE DEPARTMENT

COUNTY BOUNDARY OF SAN FRANCISCO (CITY AND COUNTY) AS

DEFINED IN SECTION 23138 OF THE GOVERNMENT CODE OF CALIFORNIA

Beginning at the southwest corner, being the northwest corner of San Mateo, in the Pacific Ocean, on the extension of northern line of T. 3 S., of Mount Diablo base; thence northerly along the Pacific Coast, to its point of intersection with the westerly extension of the low water line on the northern side of the entrance to San Francisco Bay, being the southwest corner of Marin and northwest corner of San Francisco; thence easterly, through Point Bonita and Point Cavallo, to the most southeastern point of Angel Island, all on the line of Marin; thence northerly, along the easterly line of Marin, to the northwest point of Golden Rock (also known as Red Rock), being a common corner of Marin, Contra Costa, and San Francisco; thence due southeast four and one-half statute miles to a point established as the corner common to Contra Costa, Alameda, and San Francisco; thence southeasterly, on the western line of Alameda County to a point on the north line of T. 3 S, R.4 W, M.D.B. & M.; thence westerly on the township lines and an extension thereof to the place of beginning. The islands known as the Farralones (Farallons) are a part of said City and County.

♦♦♦♦♦♦♦♦♦♦♦♦♦♦♦♦♦♦♦♦♦♦♦♦♦♦♦♦♦♦♦

GOVERNMENT CODE OF CALIFORNIA - SECTION 23075:

"In," "to," or "from" the ocean shore mean a point three miles seaward from the shore. "Along," "with," "by," or "on" the ocean shore mean on a line parallel with and three miles seaward from the shore.

♦♦♦♦♦♦♦♦♦♦♦♦♦♦♦♦♦♦♦♦♦♦♦♦♦♦♦♦♦♦♦

Location of Steeple on San Francisco City Hall Dome (as per U.S.D. & G. Survey):

North Latitude 37° 46' 45.629" Longitude 122° 25' 05.286" West.

REAL PROPERTY
OWNED BY THE CITY AND COUNTY OF SAN FRANCISCO
ANTHONY J. DeLUCCHI, DIRECTOR OF PROPERTY

DEPARTMENT OR COMMISSION	Acres	Land Value	Improvements	Total
UNDER THE MAYOR				
Mayor	4.687	$ 870,000.00	$ 3,892,979.00	$ 4,762,979.00
Parking Authority	2.893	7,764,000.00	11,300,000.00	19,064,000.00
S.F.U.S.D.	402.993	52,670,970.00	100,024,792.00	152,695,762.00
Community College	71.013	5,248,877.00	16,096,135.00	21,345,012.00
Fire Department	36.094	5,196,400.00	12,285,100.00	17,481,500.00
Park	1,977.688	171,739,142.00	63,396,931.00	235,136,073.00
Recreation	583.990	34,928,930.00	26,089,788.00	61,018,718.00
Police Department	12.352	9,145,500.00	855,000.00	10,000,500.00
Library	9.614	2,741,958.00	5,614,260.00	8,356,218.00
Health	87.869	4,561,650.00	52,485,043.00	57,046,693.00
Social Services	1.707	4,506,750.00	10,185,100.00	14,691,850.00
Art Commission	2.614	730,800.00	414,550.00	1,145,350.00
Retirement System	-	-	-	-
War Memorial	7.894	5,050,000.00	47,700,000.00	52,750,000.00
Port Commission	590.943	66,557,138.00	46,676,041.00	113,233,179.00
PUBLIC UTILITIES				
Hetch Hetchy	65.963	4,430,203.00	82,707.00	4,512,910.00
Municipal Railway	55.575	33,754,154.00	7,502,000.00	41,256,154.00
Water	866.049	26,727,485.00	4,615,166.00	31,342,651.00
TOTALS	4,779.938	436,623,957.00	409,215,592.00	845,839,549.00
(OUTSIDE SAN FRANCISCO)				
Park	1,190.720	706,610.00	109,027.00	815,637.00
Recreation-Tuolumne	328.780	-	44,043.00	44,043.00
Library	736.000	24,610.00	-	24,610.00
PUBLIC UTILITIES				
Hetch Hetchy	22,533.677	1,941,722.00	132,763,300.00	134,705,022.00
Water	62,130.382	10,122,542.00	15,000.00	10,137,542.00
Air Port-San Mateo	4,933.000	2,013,100.00	48,588,500.00	50,601,600.00
TOTALS	91,852.559	14,808,584.00	181,619,870.00	196,328,454.00
UNDER THE CHIEF ADMINISTRATIVE OFFICER*(San Francisco)*				
Electricity	3.418	332,000.00	382,000.00	714,000.00
Public Works	246.221	37,456,051.00	195,539,414.00	232,995,465.00
Purchasing	2.608	377,100.00	1,098,350.00	1,475,450.00
Real Estate	68.286	26,296,350.00	93,380,975.00	119,677,325.00
Agriculture	4.563	180,000.00	175,000.00	355,000.00
CAO(Animal Control Facility)	0.350	46,000.00	272,000.00	318,000.00
COURT				
Juvenile Court	13.940	285,000.00	4,115,000.00	4,400,000.00
TOTALS	339.386	64,972,501.00	294,962,739.00	359,935,240.00
(Outside San Francisco)				
Public Works	2.070	7,000.00	-	7,000.00
ELECTIVE OFFICERS				
Sheriff-San Mateo Co.	158.000	80,000.00	640,000.00	720,000.00
Court				
Juvenile Ct.-San Mateo Co.	612.377	62,000.00	200,000.00	262,000.00
TOTALS	772.447	149,000.00	840,000.00	989,000.00
NET TOTALS	97,744.330	$ 516,554,042.00	$ 886,538,201.00	$ 1,403,092,243.00

NOTE: Areas of all public and privately-owned land in San Francisco

Mainland	28918 ACRES		
Reclaimed Lands	170 ACRES	ALCATRAZ ISLAND	22 ACRES
Treasure Island (Filled Area)	406 ACRES	ANGEL ISLAND PTN.	9 ACRES
Yerba Buena Island	155 ACRES	RED ROCK ISLAND PT	3 ACRES
Bay and Ocean Water	53,035 ACRES	FARRALONE ISLANDS	120 ACRES

TOTAL — 82,838 Acres

REAL PROPERTY OWNED BY THE CITY AND COUNTY OF SAN FRANCISCO

DESCRIPTION	*JURISDICTION*	*AREA*	*LAND*	*IMP.*	*BLOCK*	*LOT*
Port Lands	Port Commission	**587.89 Ac.	$66,294,188	$46,676,041	***	
***Includes Blocks 1/7, 15/17, 35/37, 57, 58, 82, 109, 110, 137/140, 201, 202, 405, 410, 410A, 3742, 3743, 3769/3771, 3773, 3790/3792, 3801, 3802, 3809, 3810, 3838/3840, 3850, 3852, 3880, 3892, 3899, 3940, 3941, 4046, 4052, 4110, 4111, 4232, 4304, 4308, 4379, 4380, 4502A, 4845, 4852, 4917, 4935.						
Kirkland Bus Yard, 2301 Stockton Street	Muni Railway	113,437	17,500,000	287,000	19	1
Open Space, 601 Beach Street	Park	3,147	97,500		24	1
No. Point Sewage Treatment Plant 111 Bay Street	Public Works	280,086	1,100,000	9,000,000	33 34 38 39	5 2 11 34
Francisco Middle School 2190 Powell Street	SFUSD	113,020	390,000	525,000	40 53	2 1
Francisco Street Reservoir Hyde & Francisco Streets	Water	143,352	860,000	160,000	46 47	1 1
Russian Hill Park, Hyde & Franconia Street	Park	41,250	20,000		47	1
15' x 137' 6" (Lot) NW Chestnut & Kearny Streets	Park	2,062	300		55	2
Lombard Street Reservoir and Alice Marble Tennis Courts SW Hyde & Lombard Streets	Water Recreation	113,437	900,000	35,366	70	1
Yick Woo School (Elementary) 2245 Jones Street	SFUSD	30,612	107,000	212,500	72	1
* All areas shown in this book are expressed in square feet unless otherwise noted. **Includes 280 Acres of Piers, Bulkheads, Wharves and Sundries.						

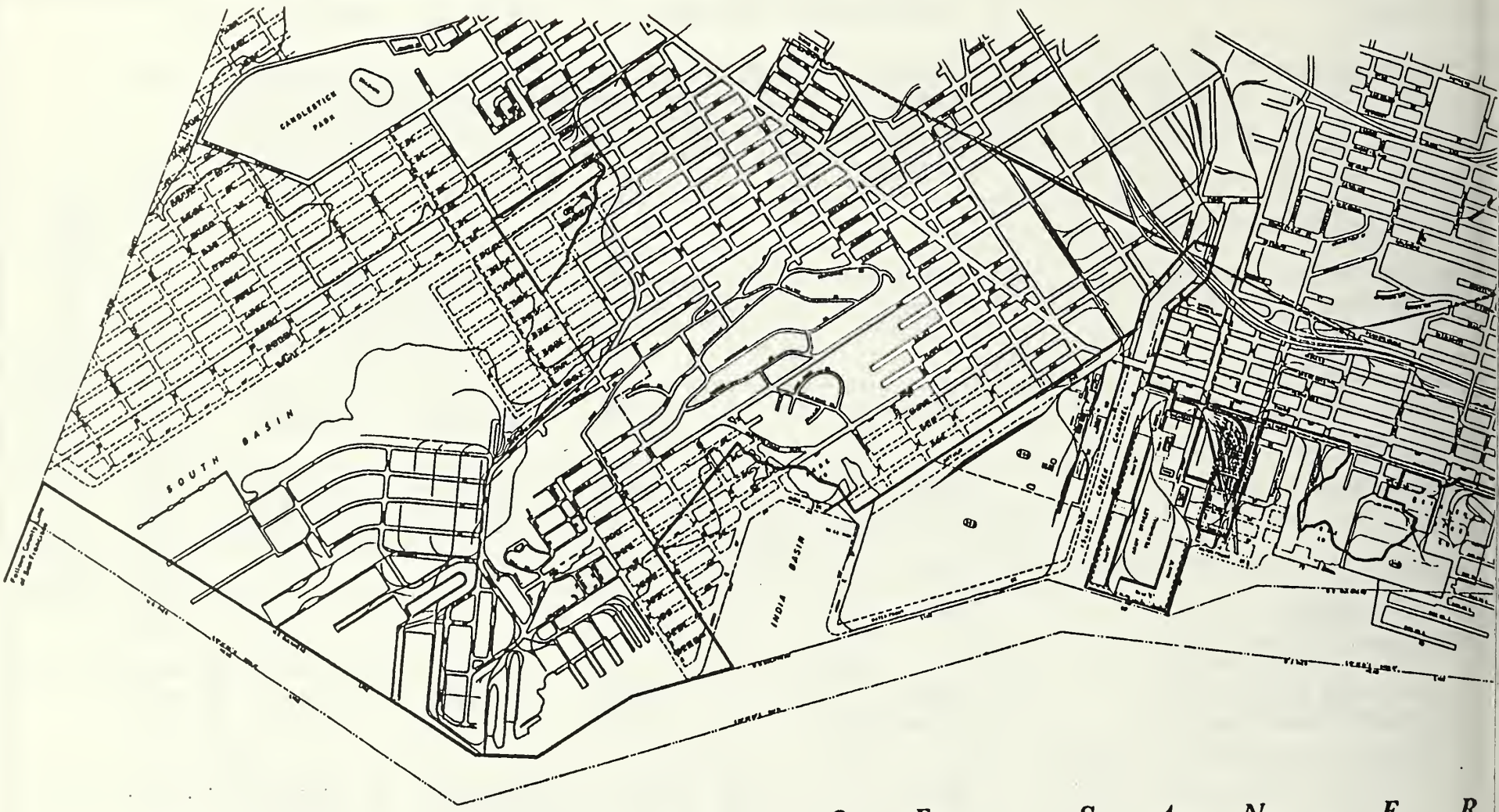
CANDLESTICK PARK
SOUTH BASIN
INDIA BASIN
B A Y O F S A N F R

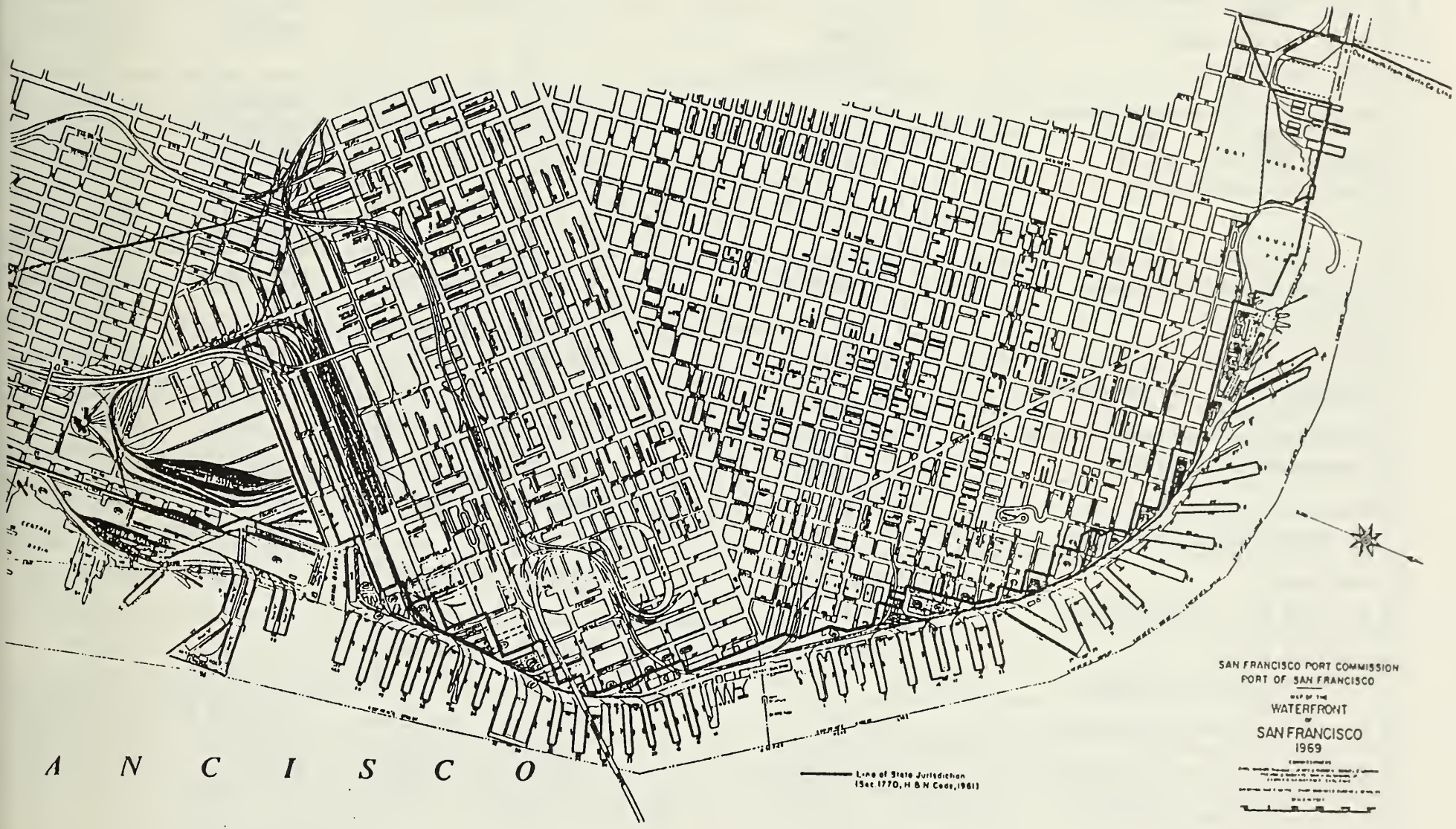
A N C I S C O
Line of State Jurisdiction
(Sec. 1770, H & N Code, 1961)
SAN FRANCISCO PORT COMMISSION
PORT OF SAN FRANCISCO
MAP OF THE
WATERFRONT
OF
SAN FRANCISCO
1969

REAL PROPERTY OWNED BY THE CITY AND COUNTY OF SAN FRANCISCO

DESCRIPTION	*JURISDICTION*	*AREA*	*LAND*	*IMP.*	*BLOCK*	*LOT*
North Beach Playground SE Lombard & Mason Streets	Recreation	109,787	$380,000	$889,000	75	1
North Beach Branch 2000 Mason Street	Library (See Rec-Park)			193,000	75	1(ptn.)
Station 28, 1814 Stockton Street	Fire	2,782	8,000	256,000	77	24
Pioneer Park & Telegraph Telegraph Hill Boulevard	Park	196,885	2,350,000	1,107,000	78 79 86 87	61 & 62 8 & 9 11 to 13 28 (ptn.)
Garfield School (Elementary) 420 Filbert Street	SFUSD	34,422	120,000	209,500	87	28 (ptn.)
* Chinatown North Beach Community College Center, 940 Filbert Street	SFUSD	29,475	88,000	433,000	92	6
Michelangelo Playground & Center Greenwich near Jones	Rec-Park	18,906	1,725,000	12,000	93	24
Washington Square SW Filbert and Stockton Streets	Park	98,500	500,000	3,000	102	1 & 2
Mini Park W. Hyde 80 N. Vallejo Streets	Park	4,390	84,000		124	49
Coolbrith Park NE Vallejo & Taylor Streets	Park	18,906	75,000		128	16
Central Station,766 Vallejo Street	Police	12,706	96,000	18,000	130	43 (ptn.)
Vallejo St. Gar. #1, 766 Vallejo St.	Real Estate	1,422	30,000	937,725	130	NW of 43
* 20-year lease to S.F.C.C.D.						

REAL PROPERTY OWNED BY THE CITY AND COUNTY OF SAN FRANCISCO

DESCRIPTION	JURISDICTION	AREA	LAND	IMP.	BLOCK	LOT
I-480, Broadway Clay/Washington Parcels	Real Estate	178,779	$	$	140 141 165 202 203	
§ School of Commerce/Business (Sr. High) 350 Broadway Street	SFUSD	27,557	125,000	178,500	143	3
Vallejo Street Garage #2 SW Vallejo & Churchill Streets	Parking Authority	18,906	4,700;000		147	23 to 25
Jean Parker School (Elementary) 840 Broadway	SFUSD	26,888	95,000	400,000	148	8
Broadway Tunnel (Remainder) Broadway between Larkin & Mason Streets	Public Works	2,980	7,500		154 155 158	28 38 & 47 42
Health Center #4 (Air Rights over Broadway Tunnel @ Mason Street)	Health	10,050	300,000	1,600,000	159	46
Station 2, 1340 Powell Street	Fire	4,608	18,600	210,000	160	15 & 28
Chinatown Open Space 900 Jackson Street	Rec-Park	16,767	5,700,000		180	4,4A,5 to 8, 28 to 30
Spring Valley School (Elementary) 1451 Jackson Street	SFUSD	41,250	125,000	388,500	186	7
Rec-Park Op. Sp., 1464 & 1470 Washington	Rec-Park	6,588	713,000		187	12 & 13
Cable Car Power House, 1201 Mason Street	Municipal Railway	39,646	140,000	120,000	190	5
§ Quitclaimed from CCSF to SFUSD						

REAL PROPERTY OWNED BY THE CITY AND COUNTY OF SAN FRANCISCO

DESCRIPTION	*JURISDICTION*	*AREA*	*LAND*	*IMP.*	*BLOCK*	*LOT*
Chinatown Branch Library 1135 Powell Street	Library	9,453	$33,000	$175,000	191	4
Commodore Stockton Annex II Child Care Ctr., 949 Washington St.	SFUSD	10,650	37,500	130,000	192	6
Justin Herman Pl, SE Washington & Drumm	Park	41,763	500,000		202	18
Washington & Drumm Sewer Pump Station SW Washington & Drumm	Public Works	10,997	117,800		203	13
Golden Gateway Pl & Public Pk, Alcoa Bldg. 250 Clay Street	Park	86,071	163,500	807,000	204	20 & 22
Golden Gateway Garage, 250 Clay Street	Real Estate	119,150	6,000,000	6,135,000	204	19,20,22& 23
Station 13, 530 Sansome Street	Fire	8,939	625,000	1,000,000	206	17
Chinese Education Center, 657 Merchant St.	SFUSD	5,845	350,000	50,000	208	9
Portsmouth Square, NW Clay & Kearny Sts.	Park	57,500	840,000	12,205	209	17
Portsmouth Square Garage, 733 Kearny St.	Park	223,000		3,181,000	209	17
Commodore Stockton Sch(Elem.), 950 Clay	SFUSD	68,870	225,000	1,000,000	211	7,10,14A
Chinese Recreation Center SW Washington & Mason Streets	Recreation	28,359	75,000	1,059,000	213	1
Station 41, 1325 Leavenworth Street	Fire	2,956	15,000	143,000	216	3
Jones Street Tank & Tank House 1239 Jones Street	Fire	8,179	50,000	35,000	220	4 & 13
Chinese Playground, Sacramento & Waverly	Recreation	25,724	80,000	5,000	225	18

REAL PROPERTY OWNED BY THE CITY AND COUNTY OF SAN FRANCISCO

DESCRIPTION	*JURISDICTION*	*AREA*	*LAND*	*IMP.*	*BLOCK*	*LOT*
Embarcadero Plaza, Steuart/Drumm Streets	Park	3.619 Ac.	$500,000	$1,750,000	233 3714	35 1,2,11 to 16 & 18
Collis P. Huntington Park NE California & Taylor	Park	46,750	1,700,000	5,000	245	2
St. Mary's Square California near Grant	Park	34,273	511,551	1,375,000	258	3 (ptn)
Street Vacation, St. Anne (formerly St. Mary's Pl.) Bet. California & Pine St.	DPW	5,052	83,536		258	3 (ptn)
St. Mary's Square Garage 433 Kearny Street (incl. park & vacated st. subsurface footprint area)	Real Estate	61,552	404,913	2,300,000	258	3 (ptn)
Chief Sullivan Memorial Home 870 Bush Street	Fire	7,139	60,000	45,000	274	10
Sutter-Stockton Garage 330 Sutter Street	Real Estate	69,869	1,235,000	9,004,000	286	17,24
Excess Property Harlan & Mark Lane	Public Works	953	10,000		287	15,24
Office Building 425 Mason Street	Water	4,650	140,000	425,000	306	2
Union Square, 333 Post Street	Park	113,438	8,000,000	98,970	308	1
Union Square Garage, 330 Post Street	Park	424,000		1,646,000	308	1
Tenderloin Recreation Center	Rec-Park	26,469	2,646,000	704,000	322	5 & 6

REAL PROPERTY OWNED BY THE CITY AND COUNTY OF SAN FRANCISCO

DESCRIPTION	*JURISDICTION*	*AREA*	*LAND*	*IMP.*	*BLOCK*	*LOT*
Ellis-O'Farrell Garage 123 O'Farrell Street	Real Estate	33,687	$2,000,000	$625,000	327	21
Boeddeker Park, Open Space (Tenderloin Park), NE Jones & Eddy Streets	Rec-Park	42,281	1,453,125		332	6 to 9, 17 to 19
Hallidie Plaza, Market & Eddy Streets	Real Estate	25,067	2,800,000		341	13 & 14
S.F.F.D. Headquarters 260 Golden Gate Avenue	Fire	15,125	121,000	1,115,000	345	7
Senior Citizens Center, 331-333 Turk Street	Health	4,375	178,000		345	15
Power House, Civic Center NE Larkin & McAllister Streets	Public Works	7,656	75,000	80,000	347	8
United Nations Plaza, Leavenworth & Market	Public Works	18,003	500,000		351	39,41,46, & 49
Library, Civic Center SE Larkin & McAllister Streets	Library	90,259	900,000	2,500,000	353	1
Marshall Square (New Main Library) 100 Larkin Street	Library	90,259	900,000	102,000	354	1
Rowing Clubs, SW Tonquin & Hyde	Park	49,338			405	4 (ptn.)
Cable Car Term., 12' NW of Beach & Hyde	Muni Railway	10,527		115,000	405	6
Pumping Station (Fort Mason USA)	Fire	2,500	375,000		409	
Acquatic Park, SW Lewis & Van Ness Ave.	Rec-Park	53,500			409	3 & 5
§ Galileo Sr. High School, 1055 Bay Street	SFUSD	211,200	1,266,000	1,450,000	454 475	1 1
§ Quitclaimed from CCSF to SFUSD						

REAL PROPERTY OWNED BY THE CITY AND COUNTY OF SAN FRANCISCO

DESCRIPTION	*JURISDICTION*	*AREA*	*LAND*	*IMP.*	*BLOCK*	*LOT*
Hetch Hetchy Substation F, 1575 No. Point St	Hetch Hetchy	3,694	$375,000	$67,492	459	3
Marina Jr. High School 3500 Fillmore Street	SFUSD	281,180	1,400,000	2,050,000	468-A	1
Moscone Playground (Lobos Square) Chestnut at Buchanan	Recreation	518,992	2,625,000	535,000	469	1
Marina Branch, Chestnut near Webster	Library	6,000	30,000	192,000	469	1 (ptn)
Marina Off-street Parking 3234 Pierce Street	Real Estate	13,750	239,166	785,000	490	9 to 13
Yerba Buena Cultural College Center 2110 Greenwich Street	SFUSD	33,000	165,000	119,620	509	3
* Yerba Buena School Yard § 2110 Greenwich Street	SFUSD	19,968	100,000	72,380	509	9
Police Youth Program 2475 Greenwich Street	Police	9,300	37,000	52,000	513	15
Station 16 2251 Greenwich Street	Fire	5,760	23,000	148,000	515	31
Allyne Park NW Gough & Green Streets	Park	32,016	380,000		544	3
§ Sherman School (Elementary) 1651 Union Street	SFUSD	75,625	302,000	450,000	545	1
Golden Gate Valley Branch 1801 Green Street	Library	6,229	25,000	140,000	554	1
§ Quitclaimed from CCSF to SFUSD * Leased to Parking Authority						

REAL PROPERTY OWNED BY THE CITY AND COUNTY OF SAN FRANCISCO

DESCRIPTION	*JURISDICTION*	*AREA*	*LAND*	*IMP.*	*BLOCK*	*LOT*
Helen Wills Playground SW Broadway & Larkin Streets	Recreation	36,073	$155,000	$144,719	573	1
Station 4 (Inactive) 1648 Pacific Avenue	Fire	3,830	15,000	73,500	574	11
§ Newcomers High School 2340 Jackson Street	SFUSD	38,361	160,000	440,000	588	4
Alta Plaza SW Jackson & Steiner Streets	Park	517,928	3,100,000	3,600	607	1
§ Gough Special School (Closed) 1945 Washington Street	SFUSD	17,557	220,000	75,000	617	14
Lafayette Park SE Washington & Laguna Streets	Park	500,371	3,500,000	18,366	625	3
California Off-Street Parking California St. Btn. Fillmore & Steiner	Parking Authority	18,658	2,650,000	300,000	635	9 & 9A
Station 38 2150 California Street	Fire	11,515	70,000	360,000	638	16
2110-2112 Pine (Gift)	4/5 Health 1/5 Library	2051	220,256	404,437	652	7A
Redding School (Elementary) 1421 Pine Street	SFUSD	37,320	150,000	350,000	668	1 & 3
Polk & Bush Parking Garage 1230 Polk Street	Real Estate	10,380	2,180,000		669	12
§ Quitclaimed from CCSF to SFUSD						

REAL PROPERTY OWNED BY THE CITY AND COUNTY OF SAN FRANCISCO

DESCRIPTION	*JURISDICTION*	*AREA*	*LAND*	*IMP.*	*BLOCK*	*LOT*
Mini Park, N Sutter, 245' E Fillmore	Park	6,677	$	$	677	12 & 46
Substation (Fillmore near Sutter)	Muni Railway	6,950	5,000		678	31
Station 3, 1067 Post Street	Fire	3,660	22,000	60,000	693	18
Homeless Multi-Purpose Service Center 1001 Polk Street	Social Services	9,900	1,870,900	1,659,100	694	4
Japanese Cultural Center Garage 1660 Geary Boulevard	Real Estate	195,023	256,640	3,750,000	700,701	Subsurface only
Japanese Peace Plaza & Pagoda Between Post & Geary	Park	31,448	127,176	250,000	700	23
Hamilton Playground Hamilton Playground NW Geary & Steiner Streets	Park Recreation	171,910	693,000	1,239,000 1,042,000	703	2
Benjamin Franklin Jr. High School 1430 Scott Street	SFUSD	148,589	446,000	2,370,000	705	1 to 4
Raymond Kimbell Playground NE Pierce & Ellis Streets	Recreation	237,564	948,000		706	1
John Macaulay Park Larkin-O'Farrell Streets	Rec-Park	8,880	310,800		716	2
New Tradition Center (Special School) Raphael Weill School (Elem. & Child Care Center) 1501 O'Farrell Street	SFUSD	141,624	264,000	510,000	723	42
West Side Health Center 2 1301 Pierce Street	Health	10,950	66,000		728	5A & 6

REAL PROPERTY OWNED BY THE CITY AND COUNTY OF SAN FRANCISCO

DESCRIPTION	*JURISDICTION*	*AREA*	*LAND*	*IMP.*	*BLOCK*	*LOT*
Alemany Community College Center 750 Eddy Street	Community College	16,500	$120,000	$200,000	739	4
§ Harvey Milk Children Center 841 Ellis Street	SFUSD	9,900		85,000	739	13
Jefferson Square SW Eddy & Gough Streets	Park	245,781	860,000	2,500	745	1
Buchanan Street Between Eddy & Grove Streets	Park	78,925	157,850	423,550	748 757 772 781 795	33 26 23 35 28
Golden Gate School (Elementary) 1601 Turk Street	SFUSD	64,968	130,000	760,000	753	26
Northern Police Station Site 1125 Fillmore Street	Police	66,000	2,800,000		755	13
Mini Park, NE Steiner/Golden Gate Avenue	Park	3,280			755	10
Station 5, 1301 Turk Street	Fire	13,750	55,000	230,000	756	1 (ptn)
Turk Substation & Garage, 1140 Fillmore St.	Art Commission	9,101	45,900	40,000	756	1 (ptn)
SE Turk & Fillmore Streets	Muni Railway	23,926	169,100		756	1 (ptn)
Mini Park (Fillmore Street) (107.5' x 92.5') 1140 Fillmore	Park	9,943			756	1 (ptn)
Laguna Golden Gate Child Care Center Pre-K School, 1015 Laguna Street	SFUSD	12,375	35,450	8,000	758	27
§ Quitclaimed from CCSF to SFUSD						

REAL PROPERTY OWNED BY THE CITY AND COUNTY OF SAN FRANCISCO

DESCRIPTION	*JURISDICTION*	*AREA*	*LAND*	*IMP.*	*BLOCK*	*LOT*
Margaret S. Hayward Playground SW Turk & Gough Streets	Recreation	227,133	$800,000	$324,000	759	1
Central Fire Alarm & Radio 1003 Turk Street	Electricity	21,933	45,000	125,000	759	1 (ptn)
Courts Building NW Polk & McAllister Streets	Real Estate	*41,825	905,500	4,633,500	766	2,3,4,& 5
§ Laguna-Golden Gate (Child Care center) John Swett School (Elementary) 727 Golden Gate Avenue	SFUSD	48,943	147,000	330,000	768	15
Ella Hill Hutch Comm. Ctr. (Entire Block) 1050 McAllister Street	Mayor	102,094	300,000	2,300,000	772	22
Community Cultural Center 762 Fulton Street	Art Commission	37,812	280,000		781	10 & 34
War Memorial & Opera House SW Van Ness & McAllister Street	War Memorial	238,064	2,400,000	12,600,000	786-A	1
City Hall, Civic Center 400 Van Ness Avenue	Real Estate	237,600	2,400,000	14,400,000	787	1
Civic Center Plaza Brooks Hall Garage, NW Grove & Larkin Streets	Park Real Estate Park	255,234	2,600,000	 3,937,000 4,299,000	788	1
Performing Arts Center Garage N Grove between Gough & Franklin Streets	Parking Authority	47,732	414,000	5,000,000	792	29
§ Quitclaimed from CCSF to SFUSD * Includes vacated subsurface street area (8,825 s.f.)						

REAL PROPERTY OWNED BY THE CITY AND COUNTY OF SAN FRANCISCO

DESCRIPTION	*JURISDICTION*	*AREA*	*LAND*	*IMP.*	*BLOCK*	*LOT*
Alamo Square NW Hayes & Steiner Streets	Park	553,000	$1,650,000	$	799	1
Performing Arts Center and Louise M. Davies Zellerbach Hall, 201 Grove	War Memorial	105,806	2,650,000	35,100,000	810	1
Health Center Building and Central Emergency Hospital, 101 Grove Street	Health	24,815	200,000	2,360,000	811	1
240 Van Ness Avenue (EDP) 155 Grove Street (Art Commission)	Real Estate	13,814	299,000	271,000	811	16,19,21
Bill Graham Civic Auditorium 99 Grove Street	Real Estate	113,437	900,000	7,250,000	812	1
§ Central Administrative Offices 135 Van Ness Avenue	SFUSD	105,806	1,000,000	2,000,000	815	1
Hayes Valley Community Center SE Hayes & Buchanan Streets	Recreation	26,400	143,500	181,433	819	26
§ Alamo Park Sr. High School SE Hayes & Steiner Streets	SFUSD	60,671	150,000	560,000	823	11
* Office Building, 25 Van Ness Avenue	Real Estate	19,740		11,328,300 (includes land)	834	4
Station 36, 109 Oak Street	Fire	6,600	21,000	285,000	837	25
John Muir School (Elementary) 380 Webster Street	SFUSD	45,912	99,000	485,000	841	10
*25-yr. lease to CCSF commencing 10/23/91 §Quitclaimed from CCSF to SFUSD						

REAL PROPERTY OWNED BY THE CITY AND COUNTY OF SAN FRANCISCO

DESCRIPTION	*JURISDICTION*	*AREA*	*LAND*	*IMP.*	*BLOCK*	*LOT*
D. Koshland Park SE Page & Buchanan Streets	Park	36,210	$290,000	$182,118	851	26
Mini Park, S Page, 55 E Laguna Streets	Park	6,600	43,500	20,000	852	15
*** Bessie L. Smith Child Care Center Pre-Kindergarten School, 95 Gough Street	SFUSD	16,500	50,000	15,000	853	20
365 Haight Street (gift)	4/5 Health 1/5 Library	1,250	59,034	159,366	858	23 (ptn.)
Duboce Park Harvey Milk Center Photo Center, NE Duboce & Scott Streets	Park Recreation Recreation	183,547	550,000	 954,000 360,000	876	1
Yacht Harbor & Marina Park Marina Boulevard at Fillmore Street	Park	74.165 ac.	3,595,000	630,681	900	3
Baker Street Outfall Floatation Facility Marina @ Fillmore Street	Public Works	(See Park Dept.)		3,330,000	900	3 (ptn)
Access to Palace of Fine Arts NE Lyon & Jefferson Streets	Public Works	2,971			909	3
Palace of Fine Arts 3301/3601 Lyon Street	Park	15.72 ac.	12,500,000	7,500,000	916	2
Newcomer High School 3630 Divisadero Street	SFUSD	75,625	300,000	300,000	920	4
Cow Hollow Playground Miley near Baker Street	Recreation	6,853	10,000	33,000	942	29
***75-year lease						

REAL PROPERTY OWNED BY THE CITY AND COUNTY OF SAN FRANCISCO

DESCRIPTION	*JURISDICTION*	*AREA*	*LAND*	*IMP.*	*BLOCK*	*LOT*
** Grant School (Elementary - Closed) § 2940 Pacific Avenue	SFUSD	46,498	$1,100,000	$	963	3 & 6
Presidio Branch 3150 Sacramento Street	Library	35,114	70,000	145,000	1006	12
Presidio Heights Playground S Clay 137.5' W Walnut Street	Recreation	18,906	75,000	38,000	1009	24
Claire Lillienthal School (Elementary) 3950 Sacramento Street	SFUSD	43,605	108,000	350,000	1014	1,12 & 37
§ Dr. William Cobb School (Elementary) 2725 California Street	SFUSD	56,718	110,000	240,000	1027	22
Station 10, 655 Presidio Avenue	Fire	30,883	94,000	240,000	1032	1
Mini Park S Bush 165' E Baker Street	Park	7,906	42,900	35,000	1053	29 & 30
Roosevelt Middle High School 460 Arguello Boulevard	SFUSD	94,469	190,000	920,000	1061	49
Geary Child Care Center 20 Cook Street	SFUSD	51,909	104,000	190,000	1067	1A,44 & 45
Laurel Hill Playground SW Euclid & Collins Streets	Recreation	61,600	245,000	172,000	1068	1
Car Barn & Offices 949 Presidio Avenue	Muni Railway	235,550	825,000	906,000	1072	1
** Leased § Quitclaimed from CCSF to SFUSD						

REAL PROPERTY OWNED BY THE CITY AND COUNTY OF SAN FRANCISCO

DESCRIPTION	*JURISDICTION*	*AREA*	*LAND*	*IMP.*	*BLOCK*	*LOT*
Midtown Park Apartments 1415 Scott Street	Mayor	99,593	$560,000	$1,565,979	1099	31
Mini Park SW O'Farrell & Beideman Streets	Park	2,580			1100	29
Raul Wallenberg High School 40 Vega Street	SFUSD	144,184	500,000	905,000	1105 1111	1 1
Angelo J. Rossi Playground NE Arguello & Edward Streets	Recreation	284,656	850,000	941,000	1140-A 1141	1 27
New Tradition Alternative School (Elem.) 2049 Grove Street	SFUSD	55,000	70,000	215,000	1194	10
John Adams Community College Center 1860 Hayes Street	Community College	104,844	157,200	870,000	1196	1
Station 21, 1443 Grove Street	Fire	8,164	20,000	202,000	1200	16
Former Engine 21 1152 Oak Street	Fire	3,437	9,500	20,000	1215	10
Park Branch, 1833 Page Street	Library	7,750	19,000	137,000	1229	31
Florence Martin Child Care Center Pre-Kindergarten School 1155 Page Street	SFUSD	21,656	60,000	23,000	1236	25
§ William De Avila School (Elementary) 1351 Haight Street	SFUSD	53,905	135,000	465,000	1243	8
Castro Street (Remainder) NW Duboce & Castro Streets	Public Works	854	800		1260	22
§ Quitclaimed from CCSF to SFUSD						

REAL PROPERTY OWNED BY THE CITY AND COUNTY OF SAN FRANCISCO

DESCRIPTION	*JURISDICTION*	*AREA*	*LAND*	*IMP.*	*BLOCK*	*LOT*
Golden Gate Park and Pan Handle Golden Gate Park	Park	(See Block 1700)	$	$	1263 1264	1 & 11 1
* Park View Commons Housing § 701 Frederick Street	SFUSD	140,050	280,000		1265-A 1265	38 & 40 38 & 40
Sunset Tunnel, Carl near Cole Streets	Muni Railway	39,456	60,000		1268	5
Undedicated Street SE Carl & Arguello	Public Works	1,616			1275-A	29
Grattan School (Elementary) 165 Grattan Street	SFUSD	63,390	158,500	181,000	1281	13 & 17
Grattan Playground SE Stanyan & Alma Streets	Recreation	66,527	132,000	153,000	1283	1
Sea Cliff #2 Sewage Pump Station N Sea Cliff 400' W 25th Avenue	Public Works	9,000	18,000	107,000	1306	10
Sea Cliff #1 Sewage Pump Station 112' NW of Sea Cliff Westerly terminus	Public Works	1,783	3,500	13,000	1309	9
Jas D. Phelan Recreation Beach (50-yr. lease) Sea Cliff & El Camino del Mar	Recreation		USA	123,000	1309	1
Lincoln Park Palace of the Legion of Honor Golf Clubhouse/34th & Clement Street	Park	110.421 ac.	4,416,840	507,688 2,425,000 64,000	1313	28 & 29
Point Lobos Shoreline Development (50-year lease)	Recreation		USA		1313	15
* 75-year lease to CCSF § Quitclaimed from CCSF to SFUSD						

REAL PROPERTY OWNED BY THE CITY AND COUNTY OF SAN FRANCISCO

DESCRIPTION	*JURISDICTION*	*AREA*	*LAND*	*IMP.*	*BLOCK*	*LOT*
Seal Rocks	Park	1 ac.	$	$		
Mountain Lake Park 12th & Lake Street	Park	653,400	1,960,000	16,366	1345	1
Presidio Park Way * Includes Blocks 1373, 1420, 1445, 1531, 1556, 1631, 1656	Park	23.0 ac.	2,600,000		*	Various
Richmond Playground W 18th, 225 S Lake street	Recreation	36,000	144,000	53,000	1378	7
Rochambeau Playground W 24th, 225 S Lake Street	Recreation	36,000	144,000	9,000	1384	6
Clement Tennis Courts W 30th, 225 S California Street	Recreation	36,000	144,900	5,000	1403	7
§ Alamo School (Elementary) 250 23rd Avenue	SFUSD	60,000	240,000	535,000	1411	5
* Richmond Recreation Center § 251 18th Avenue (Sr. High School)	SFUSD	36,000	144,000		1415	4
§ Sutro School (Elementary) 35 12th Avenue	SFUSD	42,000	168,000	278,000	1421	6
§ George Peabody School (Elementary) 250 7th Avenue	SFUSD	36,000	144,000	208,000	1427	10
Clement Off-street Parking E 8th 100 S Clement Street	Real Estate	12,300	74,500	155,000	1439	35,36,45, & 48
* 99-year lease to Rec-Park § Quitclaimed from CCSF to SFUSD						

REAL PROPERTY OWNED BY THE CITY AND COUNTY OF SAN FRANCISCO

DESCRIPTION	*JURISDICTION*	*AREA*	*LAND*	*IMP.*	*BLOCK*	*LOT*
Clement Off-street Parking E 9th 175 S Clement Street	Real Estate	9,000	$76,000	$110,000	1440	28 to 30
Richmond Branch 351 9th Avenue	Library	36,000	144,000	156,000	1441	7
Geary Off-street Parking N Geary 105 W 21st Avenue	Real Estate	7,375	82,500		1453	20
*Presidio Jr. High School 450 30th Avenue	SFUSD	144,000	576,000	1,150,000	1461	1
Slope Protection SE Seal Rock & El Camino Del Mar	Public Works	552			1483	4
Station 34 499 41st Avenue	Fire	5,410	21,500	100,000	1494	1
Anza Branch 550 37th Avenue	Library	18,000	72,000	153,000	1508	12B
Station 14 551 26th Avenue	Fire	6,600	39,500	30,000	1518	9 & 10
Argonne Playground W 18th 225 S Geary Street	Recreation	36,000	144,000	5,000	1526	7
Geary Off-street Parking W 18th 100 S Geary Street	Real Estate	12,000	95,000	36,000	1526	2,28,28A
Station 31 441 12th Avenue	Fire	12,144	400,000	150,000	1532	7
* 99-year lease to Rec-Park						

REAL PROPERTY OWNED BY THE CITY AND COUNTY OF SAN FRANCISCO

DESCRIPTION	*JURISDICTION*	*AREA*	*LAND*	*IMP.*	*BLOCK*	*LOT*
8th Avenue Substation 435 8th Avenue	Municipal Railway	6,000	$24,000	$65,000	1536	4
Richmond Station 459 6th Avenue	Police	36,000	144,000	62,500	1538	7
George Washington Sr. High School 600 32nd Avenue	SFUSD	679,002	2,300,000	3,381,000	1574	1
Swimming Pool site SE corner of Geary & 32nd Avenue	Rec-Park	12,800			1574	1 (ptn)
Lafayette School (Elem.), 4545 Anza Street	SFUSD	74,400	297,500	540,000	1579	1
Richmond Transport NE Balboa & Great Highway	DPW	37,544	1,555,500		1592	3 (ptn)
Open Space, NE Balboa & Great Highway	Rec-Park	36,072	1,494,500		1592	3 (ptn)
Balboa La Playa Terminal Loop @ beach	Municipal Railway	17,400	52,200		1595	1
* Richmond Community Center § 750 31st Avenue	SFUSD	36,000	275,000		1614	8
Cabrillo School (Elementary) 735 24th Avenue	SFUSD	73,490	408,500	100,000	1620	27
Argonne School (Elementary) 675 17th Avenue	SFUSD	68,520	274,000	131,000	1627	12
§ Frank McCoppin School and Child Care Center (Elementary)	SFUSD	42,000	168,000	273,000	1638	9
* 50-year lease to Richmond Community Ctr. § Quitclaimed from CCSF to SFUSD						

REAL PROPERTY OWNED BY THE CITY AND COUNTY OF SAN FRANCISCO

DESCRIPTION	*JURISDICTION*	*AREA*	*LAND*	*IMP.*	*BLOCK*	*LOT*
Argonne Nursery 750 16th Avenue	SFUSD	38,250	$153,000	$16,000	1658	7
Fulton Playground W 27th 225 N Fulton Street	Recreation	36,000	144,000	12,500	1670	9
Cabrillo Playground W 38th 200 S Cabrillo Street	Recreation	39,000	152,000	12,500	1681	13

REAL PROPERTY OWNED BY THE CITY AND COUNTY OF SAN FRANCISCO

DESCRIPTION	*JURISDICTION*	*AREA*	*LAND*	*IMP.*	*BLOCK*	*LOT*
Golden Gate Park and Panhandle	Park	1017.4 Ac.	$80,000,000		1700	1
Kezar Stadium				$1,608,408		
Kezar Basketball Pavilion				367,000		
Haight Street Card Shelter				15,000		
Park Lodge				818,000		
Administration Building				974,000		
Convenience Stations				115,000		
Childrens Playground				140,000		
Sharon Building				822,000		
Carousel (Building Only)				282,000		
Conservatory				391,000		
Nursery				42,600		
Service Yard				235,000		
Big Recreation Baseball Grounds				92,822		
Music Concourse				277,430		
San Francisco County Fair Building				567,160		
Clubhouse at Tennis Courts				108,065		
Clubhouse at Bowling Green				12,000		
Handball Courts				56,000		
Japanese Tea Garden				50,000		
Arboretum Pump Station				11,600		
Stow Lake Boat House and Reservoir				124,597		
Golden Gate Park Sewage Plant				207,000		
Stadium				115,000		
Fly Casting Pools				110,000		
Windmills and Golf House				290,000		
Beach Chalet				400,000		
Chalet Playing Field				15,000		
M.H. de Young Memorian Museum				2,520,000		
California Academy of Sciences				3,772,000		
Old Police Academy, Fulton & 37th Avenue				140,000		
Playground NE Sector				29,700		
Panhandle (Irrigation) & (Play Structure)				234,075		
Waiting Room (7th & Fulton)				13,000		
				$14,955,457		

REAL PROPERTY OWNED BY THE CITY AND COUNTY OF SAN FRANCISCO

DESCRIPTION	*JURISDICTION*	*AREA*	*LAND*	*IMP.*	*BLOCK*	*LOT*
Park Emergency Hospital Stanyan nr Waller	Park	(See G. Gate Park)	$	$30,000	1700	1 (ptn)
Park Police Station Kezar Drive	Police	" "		65,000	1700	1 (ptn)
Richmond-Sunset Sewage Treatment Plant, So. Drive	Public Works	" "		2,280,000	1700	1 (ptn)
Sunset Parkway to Sloat Boulevard * Includes Blocks 1714, 1791, 1817, 1882, 1907, 2013, 2073, 2098, 2156, 2181, 2313, 2365, 2389, 2437, 2460-A, 2505-A, 2520-A	Public Works	53 Ac.	3,088,000		*	Various
Outer Irving Off-street Parking W 20th 75 N Irving	Real Estate	8,500	56,000	111,000	1730	50
Station 22, 1290 16th Avenue	Fire	7,500	75,000	230,000	1735	64
* Laguna Honda School § 1350 7th Avenue	SFUSD	48,000	120,000	314,000	1761	40
Inner Irving Off-street Parking E 9th 100 S Irving	Real Estate	12,000	122,500	37,000	1763	44
Sunset Branch 1305 18th Avenue	Library	7,500	22,500	122,500	1773	1 (ptn)
§ Jefferson School (Elementary) 1725 Irving Street	SFUSD	82,500	250,000	715,000	1773	1 (ptn)
§ Jefferson Nursery 1350 25th Avenue	SFUSD	18,000	54,000	16,000	1779	7 (ptn)
* Lease to U.C. § Quitclaimed from CCSF to SFUSD						

REAL PROPERTY OWNED BY THE CITY AND COUNTY OF SAN FRANCISCO

DESCRIPTION	JURISDICTION	AREA	LAND	IMP.	BLOCK	LOT
District 5 Health Center 1351 24th Avenue	Health	18,000	$54,000	$	1779	7 (ptn)
Muni Railway Substation, Judah N Judah 32 W 32nd	Hetch Hetchy	2,500	52,500		1787	12
§ F.S. Key Annex Child Care Center Pre-Kindergarten School, 1351 42nd Avenue	SFUSD	60,000	135,000	195,000	1797	7
Station 23, 1347 45th Avenue	Fire	3,600	7,200	150,000	1799	29
Terminal Loop SE Judah and La Playa	Municipal Railway	2,625	5,000		1805	53
Hetch Hetchy Substation 1437 9th Avenue	Hetch Hetchy	2,508	103,000	15,215	1844	54
Lake Honda Tract NE 7th Avenue & Lawton Street	Water	21,152	42,000		1852	10
§ Bay Jr./Sr. High School 1541 12th Avenue	SFUSD	78,007	156,000	260,000	1858	6
Undedicated Alley N Lawton 110 W 20th Avenue	Public Works	1,900	1,030		1866	18F
§ Lawton School (Elementary) 1570 31st Avenue	SFUSD	90,000	180,000	900,000	1876	2
Francis Scott Key School (Elementary) 1530 43rd Avenue	SFUSD	90,000	180,000	740,000	1888	1
§ Quitclaimed from CCSF to SFUSD						

REAL PROPERTY OWNED BY THE CITY AND COUNTY OF SAN FRANCISCO

DESCRIPTION	*JURISDICTION*	*AREA*	*LAND*	*IMP.*	*BLOCK*	*LOT*
Sunset Playground SW 28th Avenue & Lawton Street	Recreation	144,000	$288,000	$1,713,000	1915	1
Open Space, 15th Ave. & Noriega St.	Park	26,445	520,000		1928-B	45 to 52
* Lake Honda Tract SE 7th Avenue & Lawton Street	Water	82,570	206,000		1937	1
J.L. Roberts Special School 1775 44th Avenue	SFUSD	61,020	122,000	234,000	2005	2
Grand View Park 14th Avenue near Moraga Street	Park	48,000	17,500		2034A	Various
Open Space S. 14th & 15th Avenues, near Moraga St.	Park	113,423	1,127,500		2034A	Various
Reservoir Lands, SE 7th Ave. & Moraga St.	Water	310,147	110,000		2043	1
Slope Protection SW Laguna Honda Boulevard between Noriega and Clarendon	Public Works	224,653	55,000		2044 2120 2127	1 1 1
Open Space - SE 14th & Ortega Avenues	Rec-Park	57,915	924,000		2050A	6,11,12,21 & 22
Sunset Community Center John O'Connell Senior High School 1920 41st Avenue	SFUSD	31.65 Ac. 204,592	703,000	764,000	2094	5 (ptn)
District 5 Mental Health Center 1990 41st Avenue	Health	18,000	63,000	92,000	2094	4 (ptn)
* 75-year lease						

REAL PROPERTY OWNED BY THE CITY AND COUNTY OF SAN FRANCISCO

DESCRIPTION	*JURISDICTION*	*AREA*	*LAND*	*IMP.*	*BLOCK*	*LOT*
West Sunset Playground, Quintara Ave. between 37th and 41st Avenues	Recreation	401,097	$2,500,000	$259,198	2094	4 & 5 (ptns)
Ortega Branch 3223 Ortega Street	Library	21,875	20,000	169,000	2094	5 (ptn)
A.P. Giannini Jr. High School 3151 Ortega Street	SFUSD	423,696	1,500,000	3,042,000	2094	5 (ptn)
Parking Area - 70' x 105.20', Ortega Street	Recreation	7,364	87,000		2094	4 (ptn)
NE 41st Avenue & Quintara Street Vacant Lot	Recretion	302,032			2094	5 (ptn)
Station 18 1935 32nd Avenue	Fire	15,000	30,000	250,000	2102	6
Sunset Reservoir SE 28th Avenue & Ortega Street	Water	34.38 Ac.	2,150,000	3,936,000	2107	1
John P. Murphy Playground 1960 9th Avenue	Recreation	53,247	106,000	35,000	2126	13
Sunset Heights Park SW Rockridge & 12th Avenue	Park	212,137	125,000		2132-A 2132-B	1 1
R.L. Stevenson School (Elementary) 2051 34th Avenue	SFUSD	144,000	288,000	1,465,000	2154	1
Abraham Lincoln Sr. High School SE 24th & Quintara (Annex)	SFUSD	42,000	84,000	225,000	2193	1 & 25
Abraham Lincoln Sr. High School 2162 24th Avenue	SFUSD	704,000	1,150,000	5,250,000	2194	1
Station 40, 2155 18th Avenue	Fire	6,000	12,000	80,000	2199	3

REAL PROPERTY OWNED BY THE CITY AND COUNTY OF SAN FRANCISCO

DESCRIPTION	*JURISDICTION*	*AREA*	*LAND*	*IMP.*	*BLOCK*	*LOT*
Bus Shelter SW 14th & Quintara	Municipal Railway	2,640	$2,700	$	2203	54
Forest Hill Tank - Mendosa Avenue	Water	18,052	18,500		2207	40
Sunset Tank & Pump Station W 44th 100 N Santiago Street	Fire	12,000	24,000	20,000	2305	14
§ Herbert Hoover Jr. High School 2290 14th Avenue	SFUSD	358,229	2,324,906	3,185,000	2336	28
Fire Department Storage 2350 19th Avenue	Fire	12,500	350,000	50,000	2347	4G
McCoppin Square NE 24th Avenue & Taraval Street	Park	330,000	660,000		2351	1
Parkside Branch 1200 Taraval Street	Library	(See Park Dept.)		174,000	2351	1 (ptn)
Taraval Station 2345 24th Avenue	Police	19,500	30,000	187,000	2353	2
Center for Independent Learning 3045 Santiago Street	SFUSD	60,000	120,000	236,000	2370	74
Muni Railway Taraval Substation	Hetch Hetchy	2,500	35,000		2385	43A
Carl Larsen Park (Sava Pool) NW 19th Avenue & Vicente Street	Park	288,000	576,000	976,000	2420 2477	1 1
§ Parkside Curriculum Center 2550 25th Avenue (Closed)	SFUSD	90,000	180,000	310,000	2425	8
§ Quitclaimed from CCSF to SFUSD						

REAL PROPERTY OWNED BY THE CITY AND COUNTY OF SAN FRANCISCO

DESCRIPTION	*JURISDICTION*	*AREA*	*LAND*	*IMP.*	*BLOCK*	*LOT*
Ulloa School (Elementary) 2650 42nd Avenue	SFUSD	173,200	$346,000	$1,000,000	2455	1
South Sunset Playground SW 40th Avenue & Vicente Street	Recreation	156,800	314,000	24,000	2456	1
Parkside Square SW 26th Avenue & Vicente Street	Park	362,080	500,000		2469	1
Sigmund Stern Recreation Grove NW 19th & Sloat Avenue	Recreation	33.149 Ac.	600,000	286,000	2488	1
Pinelake Park Playground Pinelake Sewage Pumping Station Crestlake & Vale Streets	Recreation Public Works	30.958 Ac.	350,000	27,300	2500-A	1
Sloat Boulevard (35' strip)	Public Works	30,442			2540	(No Lot #)
Buena Vista Park Haight & Buena Vista Streets	Park	36 Ac.	1,440,000		2601	1
McKinley School (Elementary) 126 Castro Street	SFUSD	73,600	150,000	365,000	2612	1
Roosevelt Way at Henry Street, & Slope Protection, Pedestrian Walkway	Public Works	14,894	15,000		2612	50
Corona Heights Playground and Randall Junior Museum 16th & Rossevelt Avenue	Recreation	721,266	165,000	1,109,000	2615	2
Stairway End of Ord Court	Public Works	998			2619	3,1A
Open Space SW Saturn Street & Ord Street	Rec-Park	4,216	140,000		2626	10A

REAL PROPERTY OWNED BY THE CITY AND COUNTY OF SAN FRANCISCO

DESCRIPTION	*JURISDICTION*	*AREA*	*LAND*	*IMP.*	*BLOCK*	*LOT*
Mt. Olympus (Upper Terrace)	Park	10,000	$20,000	$	2629-A	3
Station 12, 1145 Stanyan Street	Fire	11,150	22,000	240,000	2630	47
Interior Prk Belt (Green Belt), Var. locations *Includes Blocks 2634-A, 2643, 2643-B, 2664, 2723, 2724, 2781, 2782, 2788, 2789, 2844, 2873	Park	903,696	318,500		*	Various
Twin Peaks Boulevard & Park Twin Peaks Boulevard	Park	591,545	130,000		2643	Various
View Protection Twin Peaks Boulevard	Public Works	86,292	35,000		2643	4
Slope Protection NE 17th & Roosevelt Avenue	Public Works	1,188			2645	23
Eureka Valley 2 Off-street Parking 18th & Collingwood Avenues	Real Estate	8,473	81,563		2647	17 & 34
Traffic Island SW 17th & Corbett Avenues	Public Works	2,298	1,150		2651	1
Ashbury Tank & Tank House 1234 Clayton Street	Fire	7,813	12,000		2655	26
Market Street (Remainder), N. Market between Hattie & Ord Street	Public Works	81			2657	8A
Traffic Island SW Market & Merritt Streets	Public Works	4,862			2658	59
Market Street (Remainder) SW 173' N. Market St.	Public Works	12,775	13,000		2659	59

REAL PROPERTY OWNED BY THE CITY AND COUNTY OF SAN FRANCISCO

DESCRIPTION	*JURISDICTION*	*AREA*	*LAND*	*IMP.*	*BLOCK*	*LOT*
Sewer R/W (5' Strip) Corbett & Deming Streets	Public Works	765	$2,675	$	2660	32
Open Space (Tank Hill) Twin Peaks Boulevard	Park	126,145	650,000		2662	20
Second Community (Elementary) 500 Clarendon Avenue	SFUSD	135,036	195,000	853,229	2684	11
Eureka Valley Playground NW 19th & Collingwood Street	Recreation	83,500	120,000	821,000	2694	2
Douglas School (Elementary) 4235 19th Street	SFUSD	31,405	48,000	503,000	2697	1
Open Space (Kite Hill) Between 19th Street & Market	Park	95,561	384,400		2701-A 2715 2716	11 & 12 22 & 24A 1
Open Space (Seward Park) between Corwin & Seward	Rec-Park	17,662	274,500		2714	Various
§ Corbett School (Elementary) (Closed) 500 Corbett Avenue	SFUSD	28,600	43,000	35,000	2718	2
Old Burnett Avenue (Vacated), W. of Iron Alley	Public Works	7,275			2719-B	46
Summit Reservoir Site, Palo Alto Avenue	Water	386,159	174,000		2719-C	11 (ptn)
Twin Peaks Reservoir Palo Alto Avenue	Fire	878,082	398,000		2719-C	22 & 23 11 & 21 (ptns)
§ Quitclaimed from CCSF to SFUSD						

REAL PROPERTY OWNED BY THE CITY AND COUNTY OF SAN FRANCISCO

DESCRIPTION	*JURISDICTION*	*AREA*	*LAND*	*IMP.*	*BLOCK*	*LOT*
Christmas Tree Point Lands Twin Peaks Boulevard	Real Estate	392,040	$150,000	$	2719-C	4 & 21 (ptn)
Pipe Line Right-of-Way N Palo Alto 150 S Twin Peaks	Fire	5,000	4,000		2721	11
Laguna Honda Reservoir N Laguna Honda & Clarendon	Water	814,136	100,000		2734	3
Sutro Reservoir Site Midtown Terrace Playground NE Clarendon & Olympia	Water	592,852	465,000		2736	2
§ Rooftop School (Elementary) 445 Burnett Avenue	SFUSD	165,392	80,000	434,000	2756	7 & 9
Alvarado School (Elementary) 625 Douglass Street	SFUSD	79,247	120,000	437,000	2773	1D
Stairway & Open Space to facilitate traffic N. of Grand View & Market	Public Works	8,435	10,000		2777	12
Station 24, 100 Hoffman Avenue	Fire	5,550	8,000	65,000	2801	1
Portola Drive (Remainder) Various locations	Public Works	38,825	120,000		2808 2832 2870	9A 21 48
Noe Valley Tennis Courts NW 24th & Douglass	Recreation	40,281	60,000	5,000	2829	1
Laguna Honda Hospital Laguna Honda Blvd. & Dewey	Health	61.585 Ac.	1,271,968	9,360,000	2842	7 (ptn) 9 (ptn)
§ Quitclaimed from CCSF to SFUSD						

REAL PROPERTY OWNED BY THE CITY AND COUNTY OF SAN FRANCISCO

DESCRIPTION	*JURISDICTION*	*AREA*	*LAND*	*IMP.*	*BLOCK*	*LOT*
Rectifier Station within Laguna Honda Hospital site	Hetch Hetchy	5,000	$100	$	2842	7 (ptn)
Youth Guidance Center & School 375 Woodside Avenue	Juvenile Court	607,226	285,000	4,115,000	2842	7 (ptn)
Water Department, Parcel 370, Easterly corner of Clarendon and Laguna Honda Blvd.	Water	80,000	37,932		2842	7 (ptn)
Station 20, 285 Olympia Way	Fire	17,600	35,000	325,000	2842	9 (ptn)
Pump House, Crestline Dr. near Twin Peaks Blvd.	Water	2,900			2844	8
Observation Area Portola Drive	Public Works	50,140	43,000		2848	1
Plaza - Clipper & 26th Streets	Public Works	15,867	63,468		2850	23
Forest Hill Station Laguna Honda Boulevard	Municipal Railway	50,137	103,000	125,000	2864	50
Glen Park Reservoir Land O'Shaughnessy Boulevard *Includes Blocks 2901-A, 2944-A, 2953, 2964/66, 3030	Hetch Hetchy	422,532	275,000		*	Various
Traffic Island S Laguna Honda & Vasquez	Public Works	9,525	19,000		2918-A	1
West Portal Branch 190 Lenox Way	Library	9,250	25,000	170,000	2919	31
Open Space NW Ulloa & Kensington *(Includes 2/3 interest on Ptn. of Lot 58)	Rec-Park	27,162	506,500		2923	17,40,47, 48, 54 & 73

REAL PROPERTY OWNED BY THE CITY AND COUNTY OF SAN FRANCISCO

DESCRIPTION	*JURISDICTION*	*AREA*	*LAND*	*IMP.*	*BLOCK*	*LOT*
Stanford Heights Reservoir & Stanford Heights Playground SW Teresita & Agua Way	Water Park	161,216	$240,000	$	2946-A	
Slope Protention O'Shaughnessy nr. Del Vale	Public Works	17,432	8,716		2949-A	17
Miraloma Playground SW Omar & Sequoia	Recreation	98,140	195,000	138,000	2955-B	1 (ptn)
Miraloma School (Elementary) 175 Omar Way	SFUSD	101,600	200,000	990,000	2955-B	1 (ptn)
Mt. Davidson Park SW Myra & La Bica	Park	39.42 Ac.	126,891		2961-A 3015	2 1
West Portal School (Elementary) 5 Lenox Way	SFUSD	122,324	240,000	525,000	2979	14
West Portal Playground E Lenox & Ulloa	Recreation	82,500	160,000	500,000	2979	13A
West Portal Off-street Parking SW Ulloa & Claremont	Real Estate	9,473	88,500		2979-A	2 & 34
Station 39 1091 Portola Drive	Fire	29,984	60,000	110,000	2982	29
Slope Protection N/L Portola Drive	Public Works	182,516	195,000		2983 2988 2989	41 28 62
West Portal Off-street Parking N West Portal 300 W Vicente	Real Estate	6,240	110,000	17,500	2988-A	7

REAL PROPERTY OWNED BY THE CITY AND COUNTY OF SAN FRANCISCO

DESCRIPTION	*JURISDICTION*	*AREA*	*LAND*	*IMP.*	*BLOCK*	*LOT*
Slope Protection Lot 22, Marietta Dr. & O'Shaughnessy Blvd.	Public Works	2,990	$	$	3000-A	22
Sunnyside Playground Melrose & Edna	Recreation	46,750	75,200	500,000	3032-A 3064	21 51
Sewer Drainage N Mangles 100 E Foerster	Public Works	5,000	5,000		3064	51 (ptn)
Portola Drive (Remainder) SE Portola & San Fernando	Public Works	16,125	23,341		3069	21
Sewer Drainage S Mangles 175 E Forester	Public Works	5,000	5,000		3088	18
Sunnyside School (Elementary) 250 Forester Street	SFUSD	64,687	97,000	308,000	3121	19
Excelsior Off-street Parking E Norton 100 N Mission	Real Estate	10,000	65,000		3148	7,8,34,35
City College, 50 Phelan Avenue	Community College	55.524 Ac.	3,576,700	14,630,335	3179	10 (ptn)
Balboa Park NW Ocean & San Jose Avenues, 600 Ocean	Park Recreation	23.858 Ac. 20,095	1,807,000 32,500	1,582,000	3179 3179	11 (ptn) 11 (ptn)
Ingleside Station, Sgt. Young Drive, Balboa Park	Police	42,861	65,000	62,500	3179	11 (ptn)
Balboa Park Reservoir Site NW Ocean & Phelan	Water	17.66 Ac.	1,020,273		3180	
Balboa Reservoir, South Basin @ Phelan Ave.	Community College	10.90 Ac.	629,727		3180	1 (ptn)
Phelan Loop (Municipal Railway) Ocean & Phelan	Water	52,646	118,830		3180	1 (ptn)

REAL PROPERTY OWNED BY THE CITY AND COUNTY OF SAN FRANCISCO

DESCRIPTION	*JURISDICTION*	*AREA*	*LAND*	*IMP.*	*BLOCK*	*LOT*
Rechannelization Road Ocean & Phelan	Public Works	16,298	$1,170	$	3180	1 (ptn)
Station 15, 1000 Ocean Avenue	Fire	15,316	30,000	290,000	3180	1 (ptn)
Commodore Sloat School (Elementary) 50 Darien Way	SFUSD	195,266	390,000	365,000	3256	1 & 2
Slope Protection NW Ocean & San Leandro	Public Works	360	4,050		3257	16A
Aptos Jr. High School, 105 Aptos Ave.	SFUSD	121,974	240,000	1,750,000	3266-A	1 (ptn)
Aptos Playground, NE Aptos & Ocean	Recreation	202,000	400,000	43,508	3266-A	1 (ptn)
Community College Admin. Bldg. 33 Gough Street	Community College	45,600	447,000	353,000	3504	29
Permit Center Bldg., 1660 Mission	Real Estate	18,619		5,245,000 (incl land)	3512	5 & 6
Rehabilitation Site, 1680 Mission	Public Works	11,800	118,000	105,000	3512	9 & 10
Jessie Street (Vacated)	Social Services	1,207			3513	82
150-170 Otis Street	Social Services	50,455	266,850	8,526,000	3513	7 (ptn), 8, & 81
NW Corner, Lot 7, Jessie St., south McCoppin Street	Public Works	1,369	3,400		3513	7 (ptn)
* DSS Offices; § 1440 Harrison Street	SFUSD	33,530	100,000	300,000	3520	51
Station 6, 135 Sanchez Street	Fire	12,500	25,000	265,000	3542	25
* Lease Sites § Quitclaimed from CCSF to SFUSD						

REAL PROPERTY OWNED BY THE CITY AND COUNTY OF SAN FRANCISCO

DESCRIPTION	*JURISDICTION*	*AREA*	*LAND*	*IMP.*	*BLOCK*	*LOT*
Div. Storage & Maintenance Facility 1940 Harrison	Municipal Railway	268,872	$4,500,000	$1,600,000	3551	1
§ Marshall School (Elementary), 1575 - 15th	SFUSD	33,900	68,000	215,000	3553	31
* Marshall Annex (Elementary) (Closed) 1950 Mission Street	SFUSD	36,400	140,000	432,000	3554	5
Open Space, Noe & Beaver	Recreation	2,567	165,000		3561	8
Eureka Valley Branch, 3555 16th Street	Library	18,906	65,000		3564	95
District 1 Health Center 3850 17th Street	Health	16,500	55,000		3564	49
Sanchez School (Elementary) 325 Sanchez Street	SFUSD	72,921	220,000	428,000	3565	1 (ptn)
Everett Junior High School 450 Church Street	SFUSD	183,279	550,000	1,350,000	3565	1 (ptn)
Mission Off-street Parking W Hoff 122 S 16th Streets	Real Estate	19,697	83,400		3569	87,88 excluding air rights
Mission Community College Center Site NW 17th & Folsom Streets	Water Department	60,925	305,000		3571	18
Mission Police Station 600 Valencia street	Police	89,936	4,790,000		3577	74
Mission Senior High School 3750 18th Street	SFUSD	234,640	700,000	2,185,000	3579	6
* Lease Sites § Quitclaimed from CCSF to SFUSD						

REAL PROPERTY OWNED BY THE CITY AND COUNTY OF SAN FRANCISCO

DESCRIPTION	JURISDICTION	AREA	LAND	IMP.	BLOCK	LOT
Eureka Valley Off-street Parking E Castro 220 N 18th Street	Real Estate	8,436	$17,750	$	3582	87
Mission Park SW 18th & Dolores	Park	618,240	1,850,000	69,609	3586 3599	 1
Las Americas Children's Center 3250 20th Street	SFUSD	155,195	941,000		3593	40
Fire College, 2310 Folsom Street Station 7, 2300 Folsom Street	Fire	74,725	225,000	566,000	3594	59
Alioto Mini Park, 3460 20th Street	Rec-Park	7,125	347,500		3595	16 & 17
Mission Playground SE Linda & 19th Streets	Recreation	77,661	400,000	498,000	3597	61
Open Space, Valencia-Cunningham	Park	10,350	130,500		3597	7 & 8
Church Street "J" Line SE Church & 20th Streets	Municipal Railway	28,153	28,000		3606	22,52,53, 54,63,64
Folsom Playground, NW Folsom & 21st Sts.	Recreation	34,300	65,000	37,760	3611	13
Open Space (Between Treat & Harrison Sts.)	Park	27,562	590,000		3612	3 & 4
John A. O'Connell Sr. High School 2905 21st Street	SFUSD	67,375	190,000	3,195,000	3613	1
Mission-Bartlett Parking Plaza NW Bartlett & 22nd Streets	Real Estate	66,089	300,000	2,615,000	3616	62 & 63 Excluding air rights
Church Street "J" Line NE Church & 22nd Streets	Municipal Railway	26,627	30,000		3619	33,33A, 33B,55
Edison Nursery, 990 Church Street	SFUSD	23,199	46,000	22,000	3620	76

REAL PROPERTY OWNED BY THE CITY AND COUNTY OF SAN FRANCISCO

DESCRIPTION	*JURISDICTION*	*AREA*	*LAND*	*IMP.*	*BLOCK*	*LOT*
Edison School (Elementary) 3531 22nd Street	SFUSD	80,275	$160,000	$500,000	3630	1
§ Downtown Sr. High School, 110 Bartlett	SFUSD	56,237	280,000	680,000	3636	33
Hawthorne School (Elementary) 825 Shotwell Street	SFUSD	69,515	140,000	380,000	3638	4
Horace Mann Jr. High School 3351 23rd Street	SFUSD	111,527	335,000	1,010,000	3643	34
Mission Station 1240 Valencia Street	Police	11,778	75,000	193,000	3644	5
Station 1, 416 Jessie Street	Fire	5,625	36,900	430,000	3704	6
* Lincoln Building E 5th & Market Streets	SFUSD	75,625	3,500,000	1,250,000	3705	42
Downtown Campus, Mission & 4th Streets	Community College	9,750	243,750		3705	6
Downtown Substation, 79 Stevenson Street	Municipal Railway	4,644	22,000	65,000	3708	31
Muni Turnaround (Ferry Park) Mission & Embarcadero	Municipal Railway	34,375	353,354		3714	6 to 9, & 17
Embarcadero Plaza @ foot of Market Street	Park	(See Block #233)				
Station 35 (Inactive) 676 Howard Street	Fire	4,400	17,000	240,000	3722	28
Fifth & Mission Garage 833 Mission Street	Real Estate	120,600	1,457,000	5,155,000	3724	67
§ Quitclaimed from CCSF to SFUSD * 75-year Lease						

REAL PROPERTY OWNED BY THE CITY AND COUNTY OF SAN FRANCISCO

DESCRIPTION	*JURISDICTION*	*AREA*	*LAND*	*IMP.*	*BLOCK*	*LOT*
Mini Park, S Howard & Langton	Park	9,375	$92,500	$28,000	3730	91
Open Space (So. of Market) SW of 6th & Folsom Street	Rec-Park	44,625	1,814,284		3731	10 to 12 & 111
Moscone Center Parking Garage Moscone Center (Air Space only) 3rd St. bet. Howard & Folsom Sts.	Parking Authority	40,732		6,000,000	3735	60
Embarcadero Roadway Project SW Howard & Embarcadero	DPW	45,615	7,825,708		3742	3 to 5, 7 to 10,& 13
Filipino Education Center 824 Harrison Street	SFUSD	37,325	120,000	90,000	3752	12
Bessie Carmichael School (Elementary) 55 Sherman Street	SFUSD	110,000	385,000	285,000	3754	16
Clinic, 356 7th Street	Health	4,250	15,000	200,000	3755	10
Gasoline Service Station, Bryant near 7th	Purchasing	14,335	72,800	164,000	3758	127
Warehouse, N. Bryant St. bet. 7th & 8th Sts.	Purchasing	10,842	54,300	34,350	3758	128
Hall of Justice, 850 Bryant Street	Real Estate	213,164	1,290,000	15,586,000	3759	42
Seventh & Harrison Parking Plaza (Parking rights only)	Real Estate	129,677	150,000		3759	40
South Park, 64 So. Park Avenue	Park	37,779	75,000		3775	103
Bryant Street Pipe Yard SE Bryant 275 SW 4th Street	Water	59,812	209,000	8,800	3777	52
Homeless Center, 695 Bryant Street	Social Services	12,800	2,369,000		3777	47

REAL PROPERTY OWNED BY THE CITY AND COUNTY OF SAN FRANCISCO

DESCRIPTION	*JURISDICTION*	*AREA*	*LAND*	*IMP.*	*BLOCK*	*LOT*
Neighborhood Cultural Center 934 Brannan Street	Art Commission	26,445	$136,400	$93,550	3781	8
Station 8, 38 Bluxome Street	Fire	9,600	33,200	160,000	3786	39
Pumping Station #1, 698 2nd Street	Fire	16,000	56,000	1,300,000	3788	6
Embarcadero Roadway Project King Street between 2nd & 3rd Streets	DPW	71,863			3794	26
King Boulevard Roadway Project King Street between 4th & 5th Streets	DPW	5.389 ac.			3795 3796 3797 3798 3806	4
Sewage Pumping Station SW 4th 40 NW Channel Street	Public Works	2,100	8,400		3804	2
No. Point Crosstown Transport Force Main Near Channel Street	Public Works	102,563	546,000	16,300,000	3806 3809	9 & 10 6
Channel Street Vacation Between Berry & Hooper	DPW	62,800			3807	12
Channel Street Vacation, Between 5th & 6th	Port	(See Port Lands)			3810	7 (ptn) & 8
Mission Bay Land Strips Mission Bay	DPW	23.717 ac.			3810 3944	6 & 7 ptns 1 (ptn)
Station 30 (inactive), 1300 4th Street	Fire	25,377	84,000	103,000	3837	4
Bryant Substation & Overhead Department NE Bryant & Alameda Streets	Municipal Railway	48,000	144,000	202,000	3904	2

REAL PROPERTY OWNED BY THE CITY AND COUNTY OF SAN FRANCISCO

DESCRIPTION	*JURISDICTION*	*AREA*	*LAND*	*IMP.*	*BLOCK*	*LOT*
Animal Control Facility 1200 15th Street	(CAO) Animal Care Control	15,260	$46,000	$272,000	3925	2 (ptn)
William H. Scott Maintenance Facility SW Alameda Treat Avenue	Muni	1,514			3925	6
Bureau of Light, Heat & Power Harrison near Alameda Streets	Hetch Hetchy	35,952	176,750		3925 3926	2 (ptn) 4
Station 29, 299 Vermont Street	Fire	5,950	18,000	170,000	3935	2
Franklin Square, SE 16th & Bryant Streets	Park	192,000	576,000	13,625	3963	1
Potrero Division Trolley Bus Yard 2500 Mariposa Street	Municipal Railway	192,000	576,000	1,400,000	3971	1
San Bruno Avenue NW San Bruno & Mariposa	Public Works	1,620			3975	1N
Jackson Playground SE 17th & Carolina	Park Recreation	192,000	576,000		3981	1
International Studies Academy 693 Vermont Street	SFUSD	64,500	130,000	1,170,000	4029	9, 17 & 22
Potrero Hill Jr. High School 655 De Haro Street	SFUSD	239,000	750,000		4032 4033 4034	1 & 2 1 3
Daniel Webster School (Elementary) 465 Missouri Street	SFUSD	55,000	110,000	368,000	4066	6
Potrero Branch 1616 20th Street	Library	3,750	6,000	95,000	4068	9A

REAL PROPERTY OWNED BY THE CITY AND COUNTY OF SAN FRANCISCO

DESCRIPTION	*JURISDICTION*	*AREA*	*LAND*	*IMP.*	*BLOCK*	*LOT*
McKinley Square SW 20th & Vermont Streets	Park	108,298	$130,000	$	4076 4091	11 3
San Francisco General Hospital 1001 Potrero Avenue	Health	935,667	1,830,000	37,700,000	4090 4091 4140 4154	2 1 1 1
Vermont Street (Remainder) NE Vermont & 22nd (Surplus Property)	Public Works	3,222	3,000		4093	92
Station 37 798 Wisconsin Street	Fire	5,000	10,000	47,500	4097	24
* I.M. Scott School (Elementary) (Closed) § 1060 Tennessee Street	SFUSD	30,000	45,000	119,000	4107	6
Southeast Station, 2300 Third Street	Police	12,000	36,000	100,000	4108	1 (ptn)
Former Engine 16 (inactive) 909 Tennessee Street	Fire	5,000	10,000	98,000	4108	1 (ptn)
§ Bryant School (Elementary) 2445 Bryant St.	SFUSD	36,000	150,000	273,000	4151	6,7 & 8
Undedicated Street, SW Vermont & 22nd	DPW	1,149			4154	2
Potrero Heights Reservoir SW 22nd & Wisconsin Streets	Water	40,000	40,000		4161	1
Potrero Hill Recreation Center SE 22nd & Arkansas Streets	Recreation	415,680	160,000	1,572,000	4163	1
Maintenance Facility, 700 Pennsylvania	Municipal Railway	88,473	1,770,000	1,480,000	4167	10
* Lease Site § Quitclaimed from CCSF to SFUSD						

REAL PROPERTY OWNED BY THE CITY AND COUNTY OF SAN FRANCISCO

DESCRIPTION	*JURISDICTION*	*AREA*	*LAND*	*IMP.*	*BLOCK*	*LOT*
John M. Wood Motorcoach Center 1001 22nd Street	Municipal Railway	361,953	$1,084,800	$	4169 4170 4171	2 All lots 11,20,21, & 22
Mini Park, N 24th 50 W York Streets	Park	5,200	41,500		4209	15
Garage, 2548 24th Street	Municipal Railway	80,000	160,000	343,000	4213	1
Potrero Hill Health Center, S. of 23rd St. bet. Carolina & Wisconsin	Health	20,690	41,000		4219	51
Starr King School (Elementary) 1215 Carolina Street	SFUSD	65,900	67,000	843,000	4219	54
§ Sunshine Small High School 2730 Bryant Street	SFUSD	39,000	98,000	474,000	4273	8
James Rolph Jr. Playground NW Potrero & Army Streets	Recreation	134,334	305,000	18,266	4276	14
Mission Education Center 2641 25th Street	SFUSD	40,000	120,000	198,500	4277	2
Potrero Del Sol Park (Knudsen Dairy Site) E. Potrero Ave. between Potrero, San Bruno, & 25th	Park	199,583	700,000		4277	10 & 14
Bureau of Equipment, 2501 25th Street	Fire	7,500	15,000	55,000	4279	1
Potrero Nursery 1101 Connecticut Street	SFUSD	25,000	37,500	30,000	4287	7
§ Quitclaimed from CCSF to SFUSD						

REAL PROPERTY OWNED BY THE CITY AND COUNTY OF SAN FRANCISCO

DESCRIPTION	JURISDICTION	AREA	LAND	IMP.	BLOCK	LOT
Street Area (not dedicated) *4290/91, 4317/18, 4329, 4349	DPW	52,789	$	$	*	Various
Army Street Right of Way *4314/39/43/46/47/49/52/53/55/56/57/82	DPW	367,347	5,900,000		*	Various
Army Street Circle SE Army & Bayshore Freeway	Public Works	50,990	350,000	146,351	4339	2A,4,6 & 9
Corporation Yard, S. Army St., between Kansas St. & Evans Ave.	Public Works	274,846	687,000	706,000	4341 4342 4343	1 & 3 1 & 1A 1F
Sewer Right of Way S Napoleon 410 E Evans Streets	Public Works	7,260	9,500		4347B	6
Muni Bus Storage/Maintenance Facility 1301 Army Street	Muni	170,000	4,750,000		4352 4381	7 1
LASH Terminal Facility NW Tulare & Tennessee Streets	Port Commission	3.17 ac.	262,960		4379 4380	1 10
Wet Water Retention Basin, S. of Army St. along west side Indiana St.	Public Works	113,131	46,500		4381 4382	1 5
SE Effluent Sewer, SE Islais & Arthur Streets	Public Works	8,634	27,450		4501	1 & 5
Station 25, 3305 Third Street	Port	11,200		110,000	4502-A	2 (ptn)
India Basin Shoreline Park Between Davidson & Hudson Streets West of Griffith	Rec-Park	170,236	325,000		4596 4597 4606 4607 4621 4630	26 26 26 24 21 7

REAL PROPERTY OWNED BY THE CITY AND COUNTY OF SAN FRANCISCO

DESCRIPTION	JURISDICTION	AREA	LAND	IMP.	BLOCK	LOT
India Basin Open Space Between Davidson & Hudson East of Griffith	Rec-Park	235,591	$2,304,600	$225,000	4598 4605 4622 4629A	5 & 16 9-20,22&23 5-8,12-15, 16-18 3 to 6, 9, 11 & 13
Sewage Pump Sta.,S Hudson & Hunters Pt.	Public Works	1,662	2,000	83,000	4646	12
Sir Francis Drake Sch.(Elem), 350 Harbor Rd	SFUSD	155,422	155,000	1,161,000	4700	71
* Hunters Point Comm. Youth Foundation 200 Middlepoint Road (closed)	SFUSD	52,533	71,000	31,000	4700	8
Child Care #2, Dr. M. Luther King Nursery	DPW	20,647	36,000	235,000	4710	7
Hunters Point Reservoir, N. Whitney Young Cir. W. Hudson Ave.	Water	22,963	22,750		4711	3 (ptn.)
Neighborhood Facility & Child Care Ctr. #4 Mary McCleod Bethune, NE corner Whitney Young Cir. & Newcomb Ave.	DPW	52,946	57,230	493,000	4711	13
Hunters Point Park Lands N 115' of Whitney Young Circle	Rec-Park	10,940	11,000		4711	13 (ptn.)
*Jedediah Smith School (Elementary) (Closed) 110 Southridge Road	SFUSD	135,793	245,000	1,080,000	4713	5 & 6
Hilltop Park, Hunters Point	Rec-Park	155,792			4713	13
Child Care Center No. 3 Captain William T. Shorey Nursery	DPW	16,816	13,500	255,000	4714	7
* Leased Site						

REAL PROPERTY OWNED BY THE CITY AND COUNTY OF SAN FRANCISCO

DESCRIPTION	*JURISDICTION*	*AREA*	*LAND*	*IMP.*	*BLOCK*	*LOT*
Ridgetop Playground Hunters Point near Oakdale Avenue	Park	166,878	$550,000	$	4715	1 & 2
Former School Site 2251 SE of Oakdale & Keith Street	Real Estate	108,155			4715	3
Galvez Playfield (Mendell Street), near Hudson Ave.	Park	256,407	105,200	449,623	4720	34
Child Care Ctr. No. 1 Sojourner Truth Nursery, Cashmere Ct. & Hudson Ave.	DPW	28,662	43,000	202,000	4720	6
Sewer Right of Way E Palou 125 N Jennings Streets	Public Works	2,500	2,500		4731	3B
Lot - W Palou 225 N Griffith (Surplus Property)	Public Works	4,396	6,000		4756	46
Station 17, 1295 Shafter Avenue	Fire	10,000	20,000	237,500	4792	18
Vacant Land Thomas at Griffith	Public Works	268,000	220,000		4794 4805	1 & 11 1 to 24
Sewage Pumping Station E Yosemite & Ingalls Streets	Public Works	3,000	6,000	335,000	4832	8
Ambulatory Health Care Ctr. E Keith & Bancroft Streets	Health	52,500	110,250		4849	16
Vacant Land Bancroft & Carroll Avenue	Public Works	5,000	50		4866	8
Sewage Pumping station Griffith nr. Fitch Streets	Public Works	900	900	62,000	4884	24

REAL PROPERTY OWNED BY THE CITY AND COUNTY OF SAN FRANCISCO

DESCRIPTION	*JURISDICTION*	*AREA*	*LAND*	*IMP.*	*BLOCK*	*LOT*
Vacant Land Egbert & Fitzgerald Avenue	Public Works	10,000	$100	$	4924	9 & 11
Pedestrian Overpass N Gilman & Griffith Streets	Public Works	2,556	10,000		4937	12
§ Bret Harte School (Elementary) 1035 Gilman Avenue	SFUSD	204,740	397,500	1,160,000	4944 4964	1,2, 14 to 17, & 39 1,5, 33 to 37, & 48
Gilman Playground Gilman & Griffith Streets	Recretion	306,053	300,000	5,000	4945 4963	5 3 & 4
N Ingerson Avenue, Lots 14 & 18	Real Estate	5,000	10,000		4964	14,8
Bay View Park Bay View Park Road	Park	26.114 ac.	130,000		4977 4991	6 5A
Open Space - Lathrop Avenue	Park	22,000	100,000		4991	81
Bayshore Boulevard (Lot 5-D)	Public Works	1,863	500		4991	5D
Key Avenue (future extention)	Public Works	113,125	10,000		4991	39,43 &56
Candlestick Park Foot of Jamestown Street	Park	77.36 Ac.	5,000,000	5,255,830	5000	1
Hunters Point Expressway (Remainder)	Public Works	32,800	1,500		5027	14
Hester Avenue (Remainder)	Public Works	3,227	4,500		5054-A 5069	9 34
Bayshore Boulevard (Remainder)	Public Works	14,400	14,500		5067	3
§ Quitclaimed portion of Hollister Street (7,520 sq.ft.) from CCSF to SFUSD.						

REAL PROPERTY OWNED BY THE CITY AND COUNTY OF SAN FRANCISCO

DESCRIPTION	*JURISDICTION*	*AREA*	*LAND*	*IMP.*	*BLOCK*	*LOT*
Harney Way (Remainder)	Public Works	10,585	$7,500	$	5076	11,12,13
SE Water Pollution Control Plant Expansion (Expansion) *Blocks 5227, 5233, 5234, 5243, 5244, 5251	Public Works	18.426 ac.	4,800,000	153,729,000	*	Various
Bureau of Equipment, 1401 Evans	Fire	64,000	1,220,000	780,000	5236	17
SE Water Pollution Control Plant 1700 Jerrold Avenue	Public Works	25.31 ac.	6,600,000	7,550,000	5262 5280 5281	9 (ptn) 1 1
Public Wholesale Produce Market Jerrold & Selby Streets *Blks 5262, 5268, 5269, 5282, 5284A,5285A	Real Estate	610,189	2,160,000		*	Various
Jerrold Avenue and Poultry Place (Vacated Portion) *Blocks 5268, 5269, 5282, 5284-A	Public Works	31,193	93,000		*	Various
Consolidated Shops, 800 Quint Street	Purchasing	88,427	250,000	900,000	5262	9 (ptn)
Corporation Yard, 901 Rankin Street	Electricity	126,951	287,000	257,000	5281	3 & 5
Corporation Yard 1990 Newcomb Avenue	Water	249,773	500,000		5281 5303 5304	6 5 15
Station 9, 2245 Jerrold Avenue	Fire	60,600	120,000		5286-A	6
17' Strip (Lot 4),S Jerrold 167 W Upton Sts	Real Estate	12,950	26,000		5286-A	4
Undedicated Street, SE 3rd and LaSalle Ave.	DPW	120			5296	23B

REAL PROPERTY OWNED BY THE CITY AND COUNTY OF SAN FRANCISCO

DESCRIPTION	*JURISDICTION*	*AREA*	*LAND*	*IMP.*	*BLOCK*	*LOT*
SE Water Pollution Control Plant Expansion Bounded by Oakdale, Phelps, McKinnon & Quint	Public Works	183,591	$800,000	$	5304 5313	1 to 8, 13,16, 17 & 23 Various
Pump Station, W McKinnon & Keith Streets	Water	1,875	3,000		5308	13C
Joseph Lee Recreation Center E Oakdale & Mendell Streets	Recreation	80,000	240,000	1,242,000	5310	1 (ptn)
Facilities Management Offices 1551 Newcomb Avenue, Lane & Oakdale Sts.	SFUSD	40,000	120,000	771,000	5310	1 (ptn)
So. San Francisco Opera House W Newcomb & Mendell Streets	Art Commission	30,600	$125,000	$25,000	5311	36
Southern Freeway (Remainder) (used as Mini Park) S Palou & Selby Streets	Public Works	8,900	17,000		5331	55 & 57
Anna E. Waden Library, 5075 3rd Street	Library	7,378	49,000	235,000	5339	6A,6B,7
* Fremont School (Elementary) (Closed) 2055 Silver Avenue	SFUSD	225,118	900,000	843,000	5346 5347 5351	5,10,17 1,2,8,45 22
Southern Freeway (Remainder) W Shafter 100 N Selby Streets	Public Works	3,500	7,000		5350	48 & 50
Phillip & Sala Burton High School 45 Conkling Street	SFUSD	269,592	1,100,000	2,368,000	5351 5379 5380	1 & 2 53 & 54 24
Dr. Charles R. Drew School (Elementary) 50 Pomona Street	SFUSD	120,000	192,000	435,000	5356	1 & 22

REAL PROPERTY OWNED BY THE CITY AND COUNTY OF SAN FRANCISCO

DESCRIPTION	*JURISDICTION*	*AREA*	*LAND*	*IMP.*	*BLOCK*	*LOT*
Southern Freeway (Remainder) SW of Elmira & Helena	Public Works	3,000	$10,000	$	5378	58
Sewer Right of Way E Quint 225 S Revere Streets	Public Works	2,500	1,000		5384-C	15
Bayshore Boulevard (Remainder) NE Bayshore & Silver Street	Public Works	37,166	3,500		5392 5402 5431-A	45 70 10
* Lease Sites						
Silver Terrace Playground Silver near Bayshore Boulevard	Recreation	244,372	105,000	118,000	5396	11
Young Community Developers' Offices 1715 Yosemite	Mayor	2,500	10,000	27,000	5418	9
Bayview Playground S 3rd & Armstrong Streets	Recreation	149,551	250,000	800,000	5420	1
S.F. Community College Shop 1960 Carroll Avenue	S.F.C.C.	23,155	74,500	42,800	5423-A	4
Potrero Station SW Williams & Newhall Streets	Police	42,830	1,072,500		5423-A	10
Traffic Island, W Carroll & Quint Streets	Public Works	15,347	1,200		5436	12 & 14
Bayshore Boulevard (Slope Protection) *Blocks 5435, 5439, 5447, 5448, 5451	Public Works	79,515			*	Various
Le Conte School (Elem. & Child Care Ctr.) 3125 Army Street	SFUSD	64,153	130,000	422,000	5503	1

REAL PROPERTY OWNED BY THE CITY AND COUNTY OF SAN FRANCISCO

DESCRIPTION	*JURISDICTION*	*AREA*	*LAND*	*IMP.*	*BLOCK*	*LOT*
Bayshore Freeway, Slope Protection *Includes Blocks 5458, 5466, 5467, 5471, 5472, 5476, 5477, 5507, 5693, 5695, 5733-A, 5819 & 5821	Public Works	36,397	$	$	*	Various
Army Street Widening (Remainder)	Public Works	45,068	332,500		5512	24,25,27
Precita Park NE Precita & Folsom Streets	Park	91,380	126,000	94,743	5516 former	1
Traffic Island SE Peralta & Mullen Streets	Public Works	1,254	1,000		5528	8
Bayshore Boulevard Slope Protection	Public Works	2,908			5533 5582	47 1A
Mullen Avenue Realignment NW Rutledge & Mullen Streets	Public Works	13,790			5535 5557	11 to 16 16 & 17
Mullen Peralta Open Space	Rec-Park	7,187	374,000		5538	14,15,23, & 30
Lot 44, Vacated ptn. of Bocana Street	Rec-Park	6,937			5547	44
Open Space SW Bocana & Shotwell	Rec-Park	4,822	30,000		5547	46
Bernal Heights Open Space	Rec-Park	172,664			5548	Various
Bernal Heights Park, Bernal Heights Blvd.	Park	20.253 ac.	750,000		5548	2
Slope Protection, Bernal Heights Blvd. *Blocks 5548, 5621/5629, 5632, 5640/41	Public Works	104,000	73,000		*	Various

REAL PROPERTY OWNED BY THE CITY AND COUNTY OF SAN FRANCISCO

DESCRIPTION	*JURISDICTION*	*AREA*	*LAND*	*IMP.*	*BLOCK*	*LOT*
Open Space (Bernal Heights) 116 Brewster Street	Rec-Park	10,500	$75,000	$	5556	4,5,6,56 to 58
17' Strip, McKinnon near Barneveld Streets	Real Estate	5,417	6,000		5588-A	4
Maintenance and Operations 834 Toland Street	SFUSD	257,620	378,000	323,000	5588-A	1
Robert J. Stoffer Warehouse 1000 Selby Street	SFUSD	Included in blk 5588A			5589-A	3
Alemany St. & San Bruno Ave. (Remainder)	Public Works	850			5607	43 & 44
Coso St. Vacated bet. Bonview & Bocana	Rec-Park	3,750			5614	54
Bocana St. Open Space, SW Bocana & Coso	Rec-Park	21,325	685,000		5614	1 to 5 & 47 to 53
Coleridge Open Space, 82 & 86 Coleridge St.	Rec-Park	9,000	150,000		5615	9 & 77
Mini Park, vacated ptn. of Esmeralda between Prospect and Winfield	Public Works	8,355			5617	43
Slope Protection, Chapman & Nevada Streets	Public Works	1,750	400		5629	21
Franconia Street Alignment	Public Works	2,282	2,750		5635	23
Slope Protection Bernal Heights Boulevard	Public Works	17,181	4,500		5641	11 & 12
Paul Revere School (Elementary) 555 Tompkins Street	SFUSD	49,000	121,500	335,000	5702	3 to 7 & 27 to 30
Bernal Heights Library 500 Cortland Avenue	Library	10,690	158,100	41,000	5707	27 (ptn)

REAL PROPERTY OWNED BY THE CITY AND COUNTY OF SAN FRANCISCO

DESCRIPTION	JURISDICTION	AREA	LAND	IMP.	BLOCK	LOT
Bernal Heights Rec. Center, Cortland Ave. between Andover & Moultrie	Rec-Park	30,648	$47,800	$124,000	5707	27 (ptn)
Bernal Heights Substation 425 Andover	Muni	1,750	35,000		5707	26
College Hill Reservoir NW Elsie & Appleton Streets	Water	346,850	600,000		5710	5
Holly Park Holly Park Circle @ Highland Ave.	Park	326,700	375,000	115,000	5714-A former	
Junipero Serra School (Elementary) 625 Holly Park Circle	SFUSD	34,730	70,000	238,000	5718	1
Station 32, 194 Park Street	Fire	4,500	9,000	118,000	5720	59
Paul Revere School Annex (Elementary) 610 Tompkins Street	SFUSD	31,500	45,000	334,000	5728	1
Farmers' Market, 100 Alemany Boulevard *Blocks 5731/5732, 5733, 5733-A, 5734	Agriculture	198,771	180,000	175,000	*	Various
Islais Creek Lots NW Putnam & Crescent Streets	Water	31,218	90,000		5735	5 & 19
St. Mary's Playground Murray & Justin Streets	Recreation	589,367	400,000	1,365,000	5801	2 & 3
Islais Creek Lots W Crescent & Alemany Boulevard	Water	13,093	21,200		5817 5823	2,4 & 9 23
Mission Street Parcel (6 ft. parcel) Mission near Murray Streets	Public Works	1,164			5835	11A & 55A

REAL PROPERTY OWNED BY THE CITY AND COUNTY OF SAN FRANCISCO

DESCRIPTION	*JURISDICTION*	*AREA*	*LAND*	*IMP.*	*BLOCK*	*LOT*
Slope Protection, Alemany Boulevard, *Blks. 5840/42, 5846, 5866/68, 5872/73, 5899	Public Works	310,475	$	$	*	Various
S. Justine Drive @ College Ave.	Public Works	962			5842	48
Islais Creek Lots N Boylston & Gaven Streets	Water	19,935	13,000		5848 5853	23, 35 44
District 3 Health Ctr., 1525 Silver Avenue	Health	13,125	120,000	56,000	5881	23
Public Works Lands near Cambridge Street	Public Works	11,131			5886 5897 5898	58 39 1
Hillcrest School (Elementary) 810 Silver Avenue	SFUSD	106,154	210,000	1,110,000	5911	4 & 5
Station 42, 2430 San Bruno Avenue	Fire	6,000	18,000	40,000	5924	4
Portola Playground NE Felton & Holyoke Streets	Recreation	216,000	435,000	1,398,000	5929 5930	1 & 1A 1 & 1A
Undedicated Street S LaGrande & Mansfield Streets	Public Works	376			5963-A	1
University Mound Reservoir SE Felton & University Avenue	Water	34.325 ac.	2,315,000		5973	2
Portola Off-street Parking S Felton 95 W San Bruno Avenue	Real Estate	5,100	22,900		5981	25 & 26
Martin Luther King Jr. High School 350 Girard Street	SFUSD	216,000	1,500,000	972,000	5983	2
E.R. Taylor School (Elementary) 423 Burrows Street	SFUSD	96,000	120,000	448,000	5985	1

REAL PROPERTY OWNED BY THE CITY AND COUNTY OF SAN FRANCISCO

DESCRIPTION	*JURISDICTION*	*AREA*	*LAND*	*IMP.*	*BLOCK*	*LOT*
Monroe School (Elementary) 260 Madrid Street	SFUSD	70,000	$140,000	$234,000	6010	24
S.F. Community School, 125 Excelsior Ave	SFUSD	60,000	120,000	352,000	6012	5
Munich Street Pump Station E Munich 100 N Brazil Streets	Water	2,400	5,000		6024	24
Luther Burbank Jr. High School 325 La Grande Avenue	SFUSD	572,814	197,000	3,035,000	6071	2
Cleveland School (Elementary) 455 Athens	SFUSD	60,000	120,000	168,000	6075	3
Excelsior Playground E Russia & Madrid	Recreation	70,000	105,000	34,920	6088	8
Woodrow Wilson Sr. High, 400 Mansell St.	SFUSD	774,000	1,550,000		6126	16
Dwight Street Parcel @ Colby	Public Works	1,000	500		6130	31
El Dorado School (Elem), 70 Delta Street	SFUSD	203,492	400,000	260,000	6163 6164 6179	40 24 2
Wilde Ave. Reservoir, NW Wilde & Delta	Water	14,839	30,000		6179	2 (ptn)
John McLaren Park Visitacion Valley	Recreation	317.975 ac.	4,755,000	925,000	6190 6220	66 2
Alpha St. Widening (Remainder) W Wilde & Alpha Sts	Public Works	1,800	4,000		6192	74
Station 44, 1298 Girard Street	Fire	6,000	12,000	55,000	6194	10

REAL PROPERTY OWNED BY THE CITY AND COUNTY OF SAN FRANCISCO

DESCRIPTION	JURISDICTION	AREA	LAND	IMP.	BLOCK	LOT
Reis Tract Lots Tucker nr. Rutland Streets	Water	57,052	$46,000	$	6201 6202 6208	8 & 37 2,3 & 45 18 to 22 28 to 31
Alpha Street Parcel N Alpha & Campbell Streets	Public Works	2,210	4,000		6203	2
Visitacion Valley Jr. High School 450 Raymond Avenue (Street Areas)	SFUSD Public Works	383,985 102,450	630,000 107,000		6221	1,2,3
Candlestick Cove Child Care Center 500 Raymond Avenue (Street Areas)	SFUSD Public Works	55,000 2,500	110,000 5,000		6221	2 (ptn)
Reis Tract Lots Arleta nr. Rutland Street	Water	15,000	22,500		6235	13-15, 32-34
Visitacion Valley Community Center 50 Raymond Avenue	Recreation Health	6,250 6,250	16,500 16,500	30,000 30,000	6237	9 to 13
Reis Tract Lots Arleta nr. Rutland Street	Water	20,000	37,500		6238 6247	12,13,32, & 33 30,31,11 & 12
Visitacion Valley Playgd, W Cora & Leland	Recreation	89,619	125,000	55,820	6253	1
Visitacion Valley School (Elementary) 55 Schwerin Street	SFUSD	84,552	145,000	580,000	6254	1
Outer-Mission Substa., W Russia & London	Municipal Railway	5,000	10,000		6272	1

REAL PROPERTY OWNED BY THE CITY AND COUNTY OF SAN FRANCISCO

DESCRIPTION	*JURISDICTION*	*AREA*	*LAND*	*IMP.*	*BLOCK*	*LOT*
Amazon Reservoir Tract Crocker-Amazon Playground NE Moscow & Geneva Streets	Hetch Hetchy Recreation use per H.H. Res. 16919-'57	54.95 ac.	$3,400,000	$ 132,931	6284-A	1
John McLaren Child Care Center 2055 Sunnydale Avenue	SFUSD	250,000	250,000	1,210,000	6316	2
Sewer R/W, Lot 16 E Carrizal 90 S Velasco	Public Works	1,000	1,000		6323	16
Station 43, 720 Moscow Street	Fire	10,000	55,000		6338	24
Open Space (Kelloch-Velasco Block) (Sunnydale Green) Bounded by Kelloch, Schwerin, & Velasco Avenues	Park	77,342	225,000		6361	All lots
Guadalupe School (Elementary) 859 Prague Street	SFUSD	88,081	132,000	255,000	6440	1
Alice Chalmers Playground Brunswick nr. Whittier Streets	Recreation	73,485	110,000	22,000	6474	1 (ptn)
Longfellow School (Elementary) 755 Morse Street	SFUSD	88,909	135,000	205,000	6474	1 (ptn)
Noe Valley Off-street Parking Site S 24th 210 E Castro	Real Estate	5,700	31,500	15,250	6507	23
Mission Branch, 3359 24th Street	Library	7,637	21,000	168,000	6515	1
Mission Cultural Ctr., 2868 Mission St.	Art Commission	9,895	143,500	256,500	6516	7
Mission Off-street Parking Site SW 24th & Capp Streets	Real Estate	7,232	56,000	23,350	6517	38

REAL PROPERTY OWNED BY THE CITY AND COUNTY OF SAN FRANCISCO

DESCRIPTION	*JURISDICTION*	*AREA*	*LAND*	*IMP.*	*BLOCK*	*LOT*
Garfield Square SW 25th & Harrison	Park Public Works	127,400 15,680	$256,000	$1,140,000	6523 6523	1 2
Mission Nursery, 2950 Mission Street	SFUSD	25,850	139,000	5,000	6529	4,19,20
Open Space (Juri Commons), North of 26th Street bet. Guerrero & San Jose Aves.	Rec-Park	10,433	62,400		6532	8
Noe Valley Branch, 451 Jersey Street	Library	9,120	12,500	89,000	6539	34
Clipper Street Buffer strip, N. Clipper Street between Grand View & Hoffman Avenues	Public Works	2,789			6541 6542 6544	26 19 & 22 22
James Lick Jr. High School 1220 Noe Street	SFUSD	127,680	250,000	1,500,000	6547	1
Station 11 3880 26th Street	Fire	11,628	23,000	277,600	6551	43
Army Street Remainder NW Army & Guerrero Streets	Public Works	703	10,750		6567	9A
Open Space (Duncan/Castro Streets)	Park	14,714	126,000		6590	24 to 29
Upper Noe Playground, SE Day & Sanchez	Recreation	109,440	164,000	1,553,000	6638	7
Buena Vista Alternative Elementary School 1670 Noe Street	SFUSD	41,040	80,000	250,000	6640	1
Fairmount School (Elem.), 65 Chenery St.	SFUSD	125,819	215,000	220,000	6657	8
Sewer Right of Way, Lot 13 W Dolores 330 N Randall Streets	Public Works	790	800		6657	13
Mission Freeway & Bernal Cut NW Randall & Dolores Streets	Public Works	1,400	9,000		6657	18 (ptn)

REAL PROPERTY OWNED BY THE CITY AND COUNTY OF SAN FRANCISCO

DESCRIPTION	JURISDICTION	AREA	LAND	IMP.	BLOCK	LOT
Slope Protection - Bernal Cut *Includes Blocks 6661/62, 6686/87/88/89, 6691/92/93, 6719, 6725, 6754-A, 6782	Public Works	155,123	$35,850	$	*	Various
Transit Power Substation Randall Between San Jose & Mission	Hetch Hetchy	2,832	650		6661	21 (ptn)
Fairmount Plaza, Fairmount & Miguel	Park	30,560	27,000		6682-A	1
* O'Shaughnessy Blvd. (Future widening) & Slope Protection, W. of Bosworth St. N. of O'Shaughnessy	Public Works	20,054	42,500		6706	13 to 15
Slope Protection, W San Jose & Mateo Streets	Public Works	9,983	10,000		6719	18,19,23
San Jose Avenue (remainder) SW San Jose & Cuvier Streets	Public Works	3,781	5,500		6723	30,31
College Hill Station Roanoke near Arlington Streets	Water	2,386	10,000		6725	3 (ptn)
* Sale of these parcels is not in conformity with the Master Plan.						
* Bosworth Street (future widening) NW Bosworth & Elk Streets	Public Works	4,250	10,000		6733-A	40
* NE Bosworth & Elk St. (Open Space)	Public Works	24,238	28,500		6733-A	41
Open Space (Dorothy Erskine)	Park	34,229	15,000		6735	2 to 14
* Bosworth Street (remainder) E. Bosworth & Burnside Streets	Public Works	17,000	62,750		6736	33
* Sale of these parcels is not in conformity with the Master Plan.						

REAL PROPERTY OWNED BY THE CITY AND COUNTY OF SAN FRANCISCO

DESCRIPTION	JURISDICTION	AREA	LAND	IMP.	BLOCK	LOT
Sewer R/W (for sewer access) S Burnside 87 N Bosworth streets	Public Works	14,902	$15,000	$	6736 6738	29 17 & 26
* Bosworth Street (Remainder)	Public Works	29,750	110,000		6738 6743 6744	30 25 32
Sewer R/W (for sewer access) E Diamond 66 N Bosworth Streets	Public Works	8,488	15,000		6745	29 & 65
Glen Park School (Elementary) 151 Lippard Avenue	SFUSD	77,656	120,000	537,000	6757	2
Sewer R/W (for sewer access) N Joost 275 W Baden Streets	Public Works	5,000	5,000		6765	17 & 42
Sewer R/W (for sewer access) S Joost 100 W Baden Streets	Public Works	3,500	3,500		6770	13 & 44
Open Space (Monterey Conservatory), N. Monterey Blvd. between Congo & Baden	Rec-Park	8,260	219,200	68,000	6770	57
Lamartine Street Sewer R/W Alemany nr. Tingley Streets	Public Works	5,000	12,000		6786	95
Excelsior Library, 4400 Mission Street	Library	10,000	75,000	210,000	6797	46
20' Strip along E Line, Junipero Serra Boulevard, (Parcel #57, Water Dept. Report) Between Paloma and Belle Avenues	Water	144,271	150,000		6900	1,5 to 7
Lunado Court, Street Island	Public Works	541	550		6912-A	1
Corona Court, Street Island	Public Works	1,000	1,000		6913-A	1
* Sale of these parcels is not in conformity with the Master Plan.						

REAL PROPERTY OWNED BY THE CITY AND COUNTY OF SAN FRANCISCO

DESCRIPTION	*JURISDICTION*	*AREA*	*LAND*	*IMP.*	*BLOCK*	*LOT*
Entrada Court, Street Island	Public Works	15,394	$15,525	$	6917-B	1
Geneva Avenue (Remainder) Geneva at Ocean Avenue	Public Works	8,541	81,750		6946 6547 6548	61 8 26
Muni Metro Rail Center SW San Jose & Ocean Avenues	Municipal Railway	334,802	700,000	313,000	6949	15
Alemany Boulevard (Remainder) Alemany nr. Ocean	Public Works	3,441	13,750		6954	11C
Balboa Sr. High School 1000 Cayuga Avenue	SFUSD	446,040	900,000	2,830,000	6958-A	1
Alemany Emergency Hospital & Day Treatment Center, 45 Onondaga	Health	7,112	17,500	136,000	6959	16 & 17
James Denman Jr. High School 241 Oneida	SFUSD	195,000	347,000	1,450,000	6961	All lots except 8 to 13
* San Miguel Child Care Center 300 Seneca Avenue	SFUSD	134,236	202,000	900,000	6961 6962	Various
Geneva Avenue (Remainder) N Geneva & Delano Avenues	Rec-Park	10,427	80,000		6964	27
Geneva Car Barn, 2301 San Jose Avenue	Municipal Railway	118,375	300,000	421,000	6972	36
LRV Storage Tracks, San Jose Avenue	Municipal Railway	29,916	180,000	60,000	6973	39
Junipero Serra (Remainder) NE Junipero Serra & Shields Streets	Public Works	2,400	4,000		7000	25
* Leased Site						

REAL PROPERTY OWNED BY THE CITY AND COUNTY OF SAN FRANCISCO

DESCRIPTION	*JURISDICTION*	*AREA*	*LAND*	*IMP.*	*BLOCK*	*LOT*
Open Space (Lakeview-Ashton Hilltop)	Park	11,250	$37,550	$	7010 7054	18 & 19 37 to 39
Geneva Avenue (Remainder) S Cayuga & Geneva Avenue	Public Works	270	500		7029	28
Ocean View Playground SE Capitol & Montana Streets	Recreation	448,000	1,200,000	1,290,000	7068	1
§ Ortega School (Elementary) 400 Sargent Street	SFUSD	220,000	600,000	373,000	7073 7074 7075	50 49 & 50 56
Merced Heights, Arch & Shields	Park	35,000	49,000		7074	2 to 6 37 to 45
Byxbee Playground, SW Bysbee & Shields	Recreation	45,000	120,000	21,000	7078	49
Randolph Substation Easement N Randolph Street & Byxbee	Hetch Hetchy	2,215	12,183		7084	24 (ptn)
Mini Park, NW Bright & Randolph Streets	Park	3,750	22,000	14,000	7090	18 & 19
Cayuga District Playground W Cayuga & Naglee Streets	Recreation	126,990	370,000	86,474	7095A 7095B 7096A	11 2 8
Alemany Boulevard (Remainder) Alemany nr. Farragut	Public Works	15,290	30,000		7096-B	1A
Sheridan School (Elem), 431 Capitol Avenue	SFUSD	70,000	140,000	350,000	7105	1
Undedicated Street, San Diego Avenue	Public Works	4,048			7126-A	7
§ Quitclaimed from CCSF to SFUSD						

REAL PROPERTY OWNED BY THE CITY AND COUNTY OF SAN FRANCISCO

DESCRIPTION	*JURISDICTION*	*AREA*	*LAND*	*IMP.*	*BLOCK*	*LOT*
Brotherhood Way, bet. Bright St. & Junipero Serra Blvd. (Open Space) *Includes Blocks 7116/22, 7124/25, 7126-B, 7127/28, 7130/36	Public Works	825,026	$940,000	$11,763	*	Various
Station 33, 8 Capitol Avenue	Fire	15,720	12,500	300,000	7147	46
Alemany Boulevard (Remainder) Alemany & Chester Streets	Public Works	7,123	7,132		7140 7148 7149 7150	1 & 35A 43 4 44,44A, & 49
Palmetto Avenue (Remainder) Palmetto & Head Streets	Public Works	2,911	4,150		7153	28A, 38A & 51
Sewer R/W (for sewer access) N De Long 125 E Crystal Streets	Public Works	2,500	2,500		7156	70 & 71
Slope Protection, Alemany Boulevard bet. Crystal & San Jose Ave.	Public Works	25,500			7156	Various
San Jose Avenue Remainder, Northwest corner San Jose Ave. & Regent	Public Works	350			7159	1
Mini Park E Lessing 125 NLiebig Streets	Park	2,500	9,500	15,000	7160	11
Undedicated Street NE San Diego, SW De Long Avenue	DPW	6,515			7174	51,56 & 57
Hillcrest and Ocean View Lots	Water	4,002	5,000		7174	45
Central Pump Station SW Sloat & 22nd	Water	213,839	600,000	50,000	7206	1

REAL PROPERTY OWNED BY THE CITY AND COUNTY OF SAN FRANCISCO

DESCRIPTION	*JURISDICTION*	*AREA*	*LAND*	*IMP.*	*BLOCK*	*LOT*
Open Space Sloat & Junipero Serra Streets	Public Works	13,800	$50,000	$	7222A 7222B	1 1
Lakeside Village Parking Sites Ocean at 19th & Junipero Serra	Real Estate	16,050	65,000	42,000	7225 7226	13 16
"M" Line Right of Way, East of 19th Ave. bet. Ocean & Eucalyptus	Municipal Railway	78,032	225,000		7226	No lot #
Merced Branch, 155 Winston Drive	Library	12,966	39,000	135,000	7236	1
Junipero Serra Playground 300 Stonecrest Drive	Recreation	65,682	195,000	95,000	7237	9
Stairway & Pedestrian Subway NE Banbury & 19th Avenue	Public Works	336	350		7243	14
San Francisco Zoological Gardens, Great Hwy. & Sloat & Fleishhacker Playfield/Pool * 7.69 ac. of above, 99-year lease to State of California for Armory purposes.	Park	136.405 ac. *	4,000,000	11,162,000	7281	2,6,7 & 9
Ft. Funston Ft. Funston (Remainder) Skyline Blvd. & Great Highway	GGNRA (USA) Park	112.877 ac 3.517 ac	1,067,750 65,000		7282 7282	 8
Lakeshore Sewage Pumping Station	Public Works	5,097	600	354,000	7283	1 (ptn)
Lake Merced Lands (within City & County) including 368 acres of lake area Lake Merced Blvd., Skyline Blvd. & John Muir Drive	Water	685.48 ac.	15,120,000		7283 7380	1 (ptn) 27 to 30
Pistol Range, Lake Merced Blvd., Skyline Blvd., and John Muir Drive	Police	(See Water Dept.)		115,000	7283	1 (ptn)

REAL PROPERTY OWNED BY THE CITY AND COUNTY OF SAN FRANCISCO

DESCRIPTION	*JURISDICTION*	*AREA*	*LAND*	*IMP.*	*BLOCK*	*LOT*
Harding Municipal Golf Course 18 Hole Championship Course With 9 Hole Practice Course, Lake Merced Blvd., Skyline Blvd., and John Muir Drive	Park (Part of Lake Merced lands, above)	*	$	$50,000	7283	1 (ptn)
Lakeside School Site, 25th & Eucalyptus Dr.	SFUSD	43,560	50,000		7295	16 (ptn)
Rolph-Nicole Playground, Eucalyptus Dr.	Recreation	108,900	400,000	88,759	7295	16 (ptn)
Station 19, 390 Buckingham Way	Fire	10,692	30,000	220,000	7296	2
Lakeshore School (Elementary) 220 Middlefield Drive	SFUSD	243,936	700,000	796,000	7298	5 (ptn)
Lowell High School, 1101 Eucalyptus Dr.	SFUSD	27.30 ac.	3,600,000	4,200,000	7298	5 (ptn) & 6
Louise Lombard Special School 700 Font Boulevard	SFUSD	108,743	300,000	1,000,000	7299	4
Stairway and Pedestrian Subway 19th nr. Cardenas Street	Public Works	660	650		7320	2
Park Merced Sewage Pumping Station Lake Merced near Brotherhood	Public Works	5,080	10,000	135,000	7333	2
Douglass Playground, NW Douglass & 27th	Recreation	315,462	72,500	6,500	7500	1
Police Academy, 350 Amber Drive	Police	195,114	750,000	200,000	7521	5
George Christopher Playground Diamond Hts. near Duncan	Recreation	292,832	219,624		7521 7523 7533	7 102 101

REAL PROPERTY OWNED BY THE CITY AND COUNTY OF SAN FRANCISCO

DESCRIPTION	*JURISDICTION*	*AREA*	*LAND*	*IMP.*	*BLOCK*	*LOT*
Open Space (Diamond Heights) 1) Diamond bet. Valley & 24th St. 2) Everson St. near Digby	Park	152,674	$400	$	1) 7536 2) 7543	18 25 to 28 & 32
Open Space (Berkeley Way)	Park	46,594	64,000		7524	101
Open Space (Billy Goat Hill) Beacon near 30th Street	Park	132,363	129,600		7537 7538	60 101
W.Haas Playground,Addison nr Diamond Hts	Recreation	196,975	80,981	148,601	7540	1 & 2
Station 26, 80 Digby Street	Fire	10,360	16,500	310,000	7540	13 to 15
Fairmount Pl. Exten., Everson near Miguel	Park	4,600	7,500		7542	10
Open Space (Glen Park) Lot 7 Glen Park Canyon Lands, Chenery & Elk Sts	Rec-Park	2,750 101.113 ac	20,000 450,000	1,009,000	7549 7560	7 1
O'Shaughnessy Boulevard, Slope Protection near Portola Drive	DPW	3,958	1,300		7560	1 (ptn)
§ J. Eugene McAteer Sr. High School 555 Portola Drive	SFUSD	See Lands	24.935 ac.		7560	1 (ptn)
Glen Park Day Camp O'Shaughnessy Boulevard (Slope Protection)	Park Public Works	See Lands See Lands	 0.400 ac.		 (2949A)	
Glen Park Reservoir Land	Hetch Hetchy	*	9.700 ac.		2901-A, etc.	Various
Glen Park Playground	Recretion	*	157,000	267,399	2901-A, etc.	Various

§ Quitclaimed from CCSF to SFUSD
* See Lands

REAL PROPERTY OWNED BY THE CITY AND COUNTY OF SAN FRANCISCO

DESCRIPTION	*JURISDICTION*	*AREA*	*LAND*	*IMP.*	*BLOCK*	*LOT*
SAN MATEO COUNTY PROPERTY		ACRES				
Sharp Park	Park	454.720	$682,000	$109,027		
Harney Way, Access Road	Public Works	2.070	7,000			
San Francisco Airport	Airport	4,893.000	2,011,500	48,588,500		
Radio Range Station Site	Airport	40.000	1,600			
Old Right of Way (Street Car Line)	Water	57.893	365,000			
Millbrae Power House	Water	0.734	12,500	15,000		
Booster Pump Sta., Baltimore & Cordova St.	Water	0.079	2,500			
Lake Merced Lands	Water	8.900	22,000			
Water Lands	Water	22,898.620	3,963,910			
Bay Division Pipe Line No. 3	Water	54.915	181,000			
Hillsborough Aqueduct & P/L R/W	Water	10.057	27,000			
Jail Site	Sheriff	158.000	80,000	640,000		
Log Cabin Ranch School	Juvenile Court	612.377	62,000	200,000		
Filoli Estate Lands	Water	63.320	3,420			
ALAMEDA COUNTY PROPERTY		ACRES				
Aqueduct Lands and rights of way, including Corral Hollow and Newark-San Lorenzo Pipe Line rights of way.	Hetch Hetchy	551.000	$182,410			
Electric transmission line lands and rights of way.			31,600			

REAL PROPERTY OWNED BY THE CITY AND COUNTY OF SAN FRANCISCO

DESCRIPTION	*JURISDICTION*	*AREA*	*LAND*	*IMP.*	*BLOCK*	*LOT*
Alameda County Lands	Water	24,478.000	$1,500,115			
Bay Division Pipe Line No. 3	Water	59.407	59,850			
SANTA CLARA COUNTY PROPERTY						
Santa Clara County Lands	Water	14,027.800	$1,445,247			
Bay Division Pipe Line No. 3	Water	148.674	290,000			
Water Rights	Water		1,610,000			
SAN JOAQUIN COUNTY PROPERTY						
Aqueduct and electric transmission line lands and rights of way, including Corral Hollow Pipe Line right of way.	Hetch Hetchy	382.000	$25,825			
Electric transmission line lands and rights of way			3,600			
STANISLAUS COUNTY PROPERTY						
Aqueduct and transmission line lands and rights of way	Hetch Hetchy	795.38	$340,017			
Electric transmission line rights of way			4,950			
TUOLUMNE COUNTY PROPERTY		**ACRES**				
Reservoir lands, rights of way, etc.	Hetch Hetchy	14,224.00	$1,052,000			
Other reservoir lands			205,600			
Aqueduct, power plant and regulating reservoir lands and rights of way			56,000			

REAL PROPERTY OWNED BY THE CITY AND COUNTY OF SAN FRANCISCO

DESCRIPTION	*JURISDICTION*	*AREA*	*LAND*	*IMP.*	*BLOCK*	*LOT*
Electric transmisison line lands and rights of way			$3,320	$		
Hetch Hetchy Railroad lands & rights of way			19,900			
Camp Mather (See Hetch Hetchy)	Recreation	328.78		44,043		
Sewage Disposal Spray Field	Hetch Hetchy	11.00	16,500			
OTHER COUNTIES						
		ACRES				
FUHRMAN BEQUEST						
Fresno County	Park/Library	40	$800			
Kern County	Park/Library	1,432	48,420			
WATER SUPPLIES						
Rights of Way and Easements	Water	321.983	$640,000			
All Counties outside San Francisco	Hetch Hetchy	6,570.297		132,763,300		